

















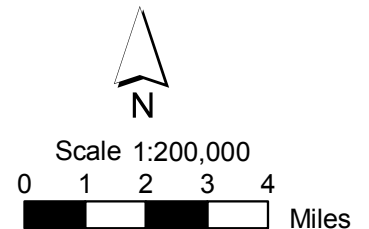




Location Map
Parcel # 26103P055
 Marquette County, MI - approx. 195 acres +/-

	Property Listing		Interstate		USFS		BIA/Tribal
	County		US Highway		NPS		Other Federal
	Urban Area		State Highway		USFWS		State
	Lake/Reservoir		Other Road		BLM		County/Local
	River/Perennial Stream		Railroad				



The property depicted on this map has not been surveyed. The acreage is an estimate based upon GIS data.
 There is no warranty of acreage, expressed or implied.