

01 1878

SEQUENCE NO. (OEP USE ONLY)

STATE OF MARYLAND WELL COMPLETION REPORT

THIS REPORT MUST BE SUBMITTED WITHIN 45 DAYS AFTER WELL IS COMPLETED.

(THIS NUMBER IS TO BE PUNCHED IN COLS. 3-6 ON ALL CARDS)

COUNTY NUMBER 81-652

Date Received (OEP use only)

DATE WELL COMPLETED 010682

Depth of Well 325 (TO NEAREST FOOT)

PERMIT NO. FROM "PERMIT TO DRILL WELL" FK-81-0137

OWNER Dressen, W.C. last name first name STREET OR RFD 146 Chick Rd. TOWN Tuscarora, Md. 21790

SUBDIVISION SECTION LOT

WELL LOG table with columns: DESCRIPTION, FEET (FROM, TO), Check if water bearing. Includes handwritten entries for limestone and feet 0-70, 70-325.

GROUTING RECORD form with fields for YES/NO, TYPE OF GROUTING MATERIAL (CEMENT, BENTONITE CLAY), NO. OF BAGS, NO. OF POUNDS, GALLONS OF WATER, DEPTH OF GROUT SEAL.

CASING RECORD form with fields for casing types (STEEL, CONCRETE, PLASTIC, OTHER), MAIN CASING TYPE, Nominal diameter, Total depth.

OTHER CASING (if used) form with fields for diameter, depth.

SCREEN RECORD form with fields for screen type (STEEL, BRASS, OPEN HOLE, PLASTIC, OTHER), DEPTH, SLOT SIZE.

SCREEN DEPTH form with fields for depth (nearest ft.) and slot size.

PUMPING TEST form with fields for HOURS PUMPED, PUMPING RATE, METHOD USED TO MEASURE PUMPING RATE, WATER LEVEL, TYPE OF PUMP USED.

PUMP INSTALLED form with fields for DRILLER WILL INSTALL PUMP, TYPE OF PUMP, CAPACITY, PUMP HORSE POWER, PUMP COLUMN LENGTH, CASING HEIGHT.

- CIRCLE APPROPRIATE BOX: A WELL WAS ABANDONED AND SEALED WHEN THIS WELL WAS COMPLETED; ELECTRIC LOG OBTAINED; TEST WELL CONVERTED TO PRODUCTION WELL.

I HEREBY CERTIFY THAT THIS WELL HAS BEEN CONSTRUCTED ACCORDANCE WITH COMAR 10.17.13 "WELL CONSTRUCTION" AND IN CONFORMANCE WITH ALL CONDITIONS STATED THE ABOVE CAPTIONED PERMIT, AND THAT THE INFORMATION PRESENTED HEREIN IS ACCURATE AND COMPLETE TO THE BEST OF MY KNOWLEDGE.

DRILLERS IDENT. NO. 144; DRILLERS SIGNATURE Austin A. Sawyer

POST MATCH SIGNATURE ON APPLICATION; SUPERVISOR SIGNATURE

DIAMETER OF SCREEN (NEAREST INCH) form

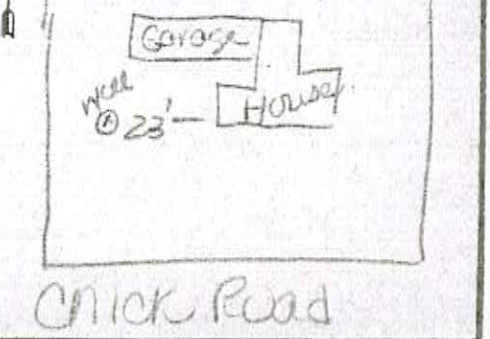
GRAVEL PACK form

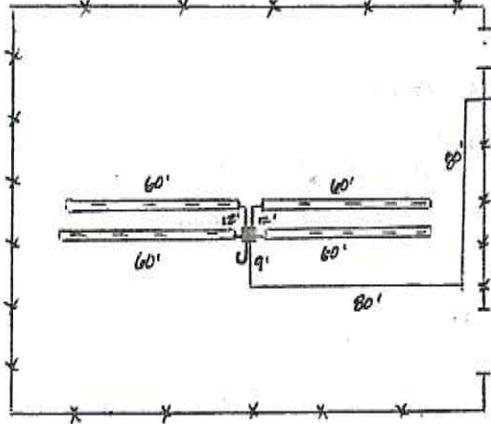
IF WELL DRILLED WAS FLOWING WELL CIRCLE BOX F

OEP USE ONLY (NOT TO BE FILLED IN BY DRILLER)


TELESCOPE CASING, LOG INDICATOR, OTHER DATA form

LOCATION OF WELL ON LOT SHOW PERMANENT STRUCTURE SUCH AS BUILDING, SEPTIC TANKS, AND/OR LANDMARKS AND INDICATE NOT LESS THAN TWO DISTANCES (MEASUREMENTS TO WELL)





WIDE
to



5'

13'

46'

48'

40'

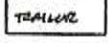
FUTURE CONSTRUCTION

4'

6'

2'

10'



155'

180'



(NEED pump & aeration)