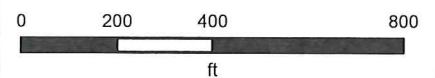




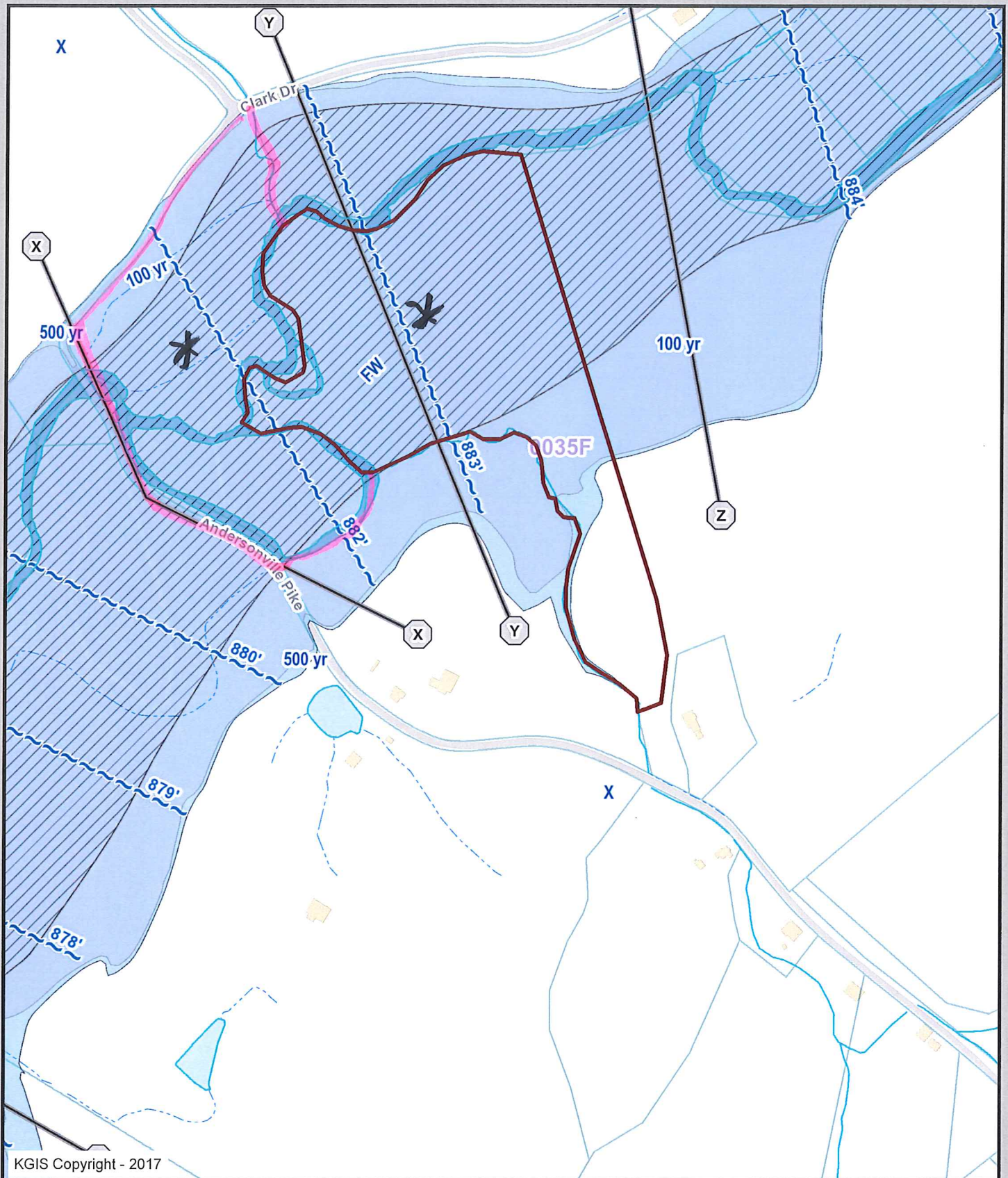
KGIS Copyright - 2017

Letter Portrait
9410 Andersonville Pike 31.3 acr
Knoxville - Knox County - KUB Geographic Information System

Printed: 4/7/2017 at 3:37:13 PM



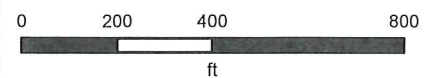
KGIS makes no representation or warranty as to the accuracy of his map and its information nor to its fitness for use. Any user of this map product accepts the same AS IS, WITH ALL FAULTS, and assumes all responsibility for the use thereof, and further covenants and agrees to hold KGIS harmless from any and all damage, loss, or liability arising from any use of this map product.



KGIS Copyright - 2017

Flood
9410 Andersonville Pike **31.3**
 Knoxville - Knox County - KUB Geographic Information System
 acr

Printed: 4/7/2017 at 3:41:58 PM



KGIS makes no representation or warranty as to the accuracy of his map and its information nor to its fitness for use. Any user of this map product accepts the same AS IS, WITH ALL FAULTS, and assumes all responsibility for the use thereof, and further covenants and agrees to hold KGIS harmless from any and all damage, loss, or liability arising from any use of this map product.