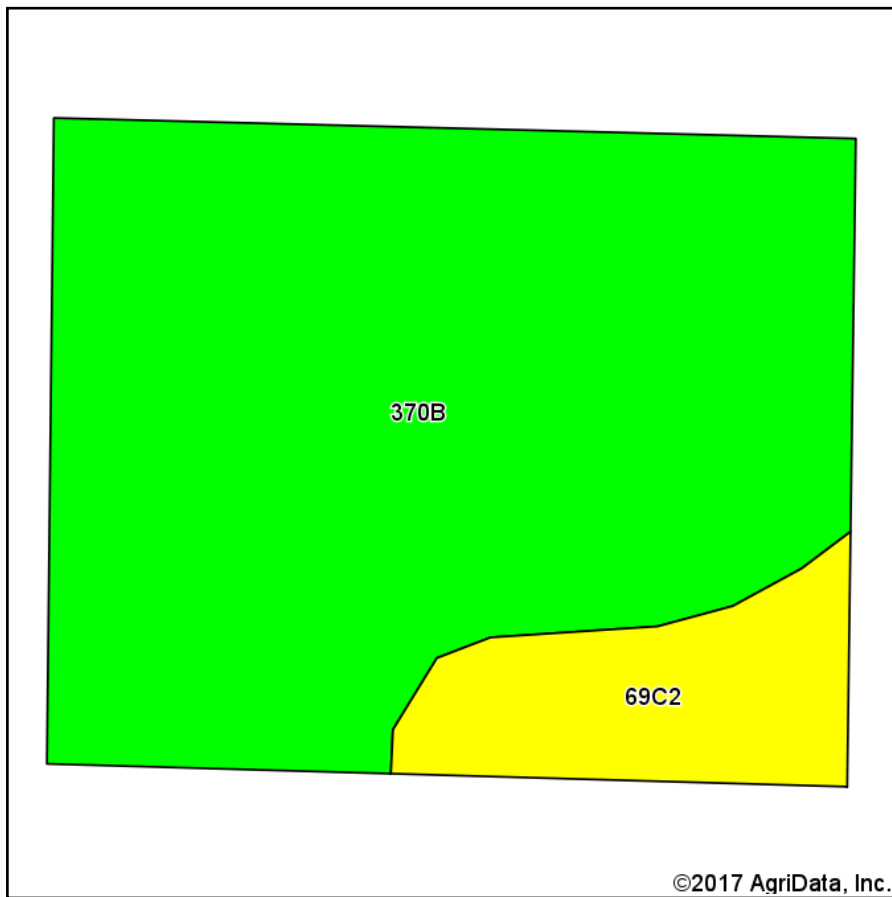



Soils Map



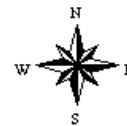
Soils data provided by USDA and NRCS.



State: **Iowa**
 County: **Warren**
 Location: **1-75N-25W**
 Township: **Jackson**
 Acres: **2.5**
 Date: **3/29/2017**



Maps Provided By:



Area Symbol: IA181, Soil Area Version: 21

Cod e	Soil Description	Acres	Percent of field	CSR2 Legend	Non-Irr Class *c	*i Corn	*i Soybeans	CSR2**	CS R	NCCPI Overall
370B	Sharpsburg silty clay loam, 2 to 5 percent slopes	2.15	86.0%		Ile	225.6	65.4	90	87	93
69C2	Clearfield silty clay loam, 5 to 9 percent slopes, moderately eroded	0.35	14.0%		Illw	132.8	38.5	66	45	60
Weighted Average						212.6	61.6	86.6	81.1	88.4

**IA has updated the CSR values for each county to CSR2.

*i Yield data provided by the ISPAID Database version 8.1 developed by IA State University.

*c: Using Capabilities Class Dominant Condition Aggregation Method

Soils data provided by USDA and NRCS.