














# Surry County, Virginia

## Legend

-  County Boundary
-  Parcels
-  Building Footprints
-  Hidden Roads 1128
-  Driveways
- Zoning**
- A-R
-  A-R / HP Overlay
-  A-L
-  B-1
-  B-2
-  M-1
-  M-2
-  R-1
-  R-2



Feet  
0 20 40 60 80  
1:1,128 / 1"=74 Feet

**Title:**

**Date: 3/20/2017**

*DISCLAIMER: This drawing is neither a legally recorded map nor a survey and is not intended to be used as such. The information displayed is a compilation of records, information, and data obtained from various sources, and Surry County is not responsible for its accuracy or how current it may be.*