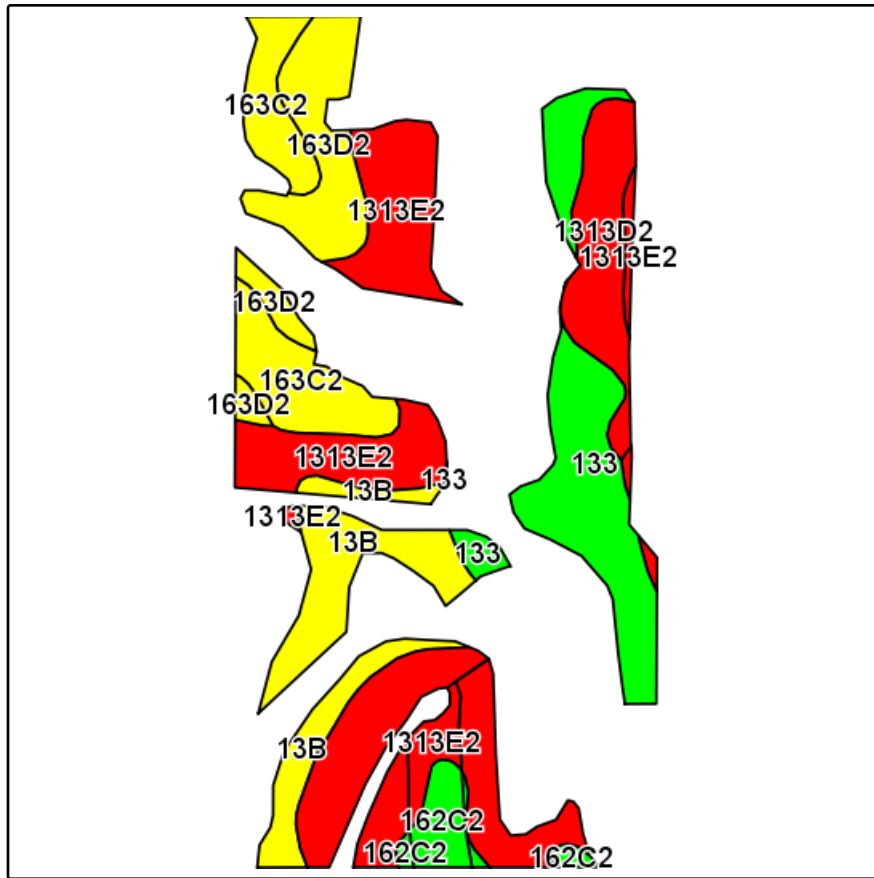
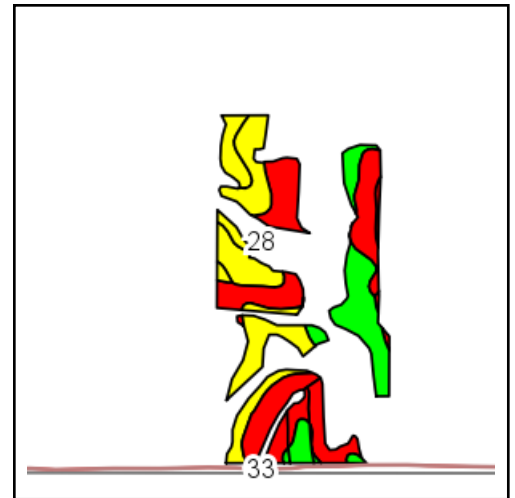


# Soils Map-CSR(as of 1/21/12)



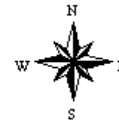
Field borders provided by Farm Service Agency as of 5/21/2008.  
Soils data provided by USDA and NRCS.



State: **Iowa**  
County: **Marion**  
Location: **28-77N-21W**  
Township: **Pleasant Grove**  
Acres: **37.03**  
Date: **10/23/2013**



Maps provided by:



©AgriData, Inc 2013  
www.AgriDataInc.com

Code	Soil Description	Acres	Percent of field	CSR Legend	Non-Irr Class	CSR*
1313E2	MUNTERVILLE silt loam, 14 to 18 percent slopes, moderately eroded	12.77	34.5%		Vlle	5
133	Colo silty clay loam, 0 to 2 percent slopes	6.39	17.3%		IIw	80
13B	Nodaway-Vesser silt loams, 2 to 5 percent slopes	5.02	13.6%		IIw	63
163C2	Fayette silt loam, 5 to 9 percent slopes, moderately eroded	4.23	11.4%		IIIe	66
163D2	Fayette silt loam, 9 to 14 percent slopes, moderately eroded	4.03	10.9%		IIIe	56
1313D2	MUNTERVILLE silt loam, 9 to 14 percent slopes, moderately eroded	3.20	8.6%		VIe	10
162C2	Downs silt loam, 5 to 9 percent slopes, moderately eroded	1.39	3.8%		IIIe	71
Weighted Average						41.2

\*\*IA is currently updating the CSR values for each county to CSR2. Note: ALL soils information on this page is dated 1/21/2012

\*CSR ratings will be available for a limited time to aid in the transition to CSR2.