

All fields

Source: NRCS Soil Survey

105 ac

SOIL CODE	SOIL DESCRIPTION	ACRES	PERCENTAGE OF FIELD	SOIL CLASS	NCCPI
■ StA	Steadman silt loam, 0 to 2 percent slopes, occasionally flooded	46.38	44.1%	2	79.8
■ TvE	Townley-Montevallo complex, 15 to 30 percent slopes	14.69	14.0%	6	13.5
■ DaB	Decatur loam, 2 to 6 percent slopes	12.93	12.3%	2	64.5
■ DaD	Decatur loam, 10 to 15 percent slopes	8.44	8.0%	4	60.6
■ CnC	Cunningham silt loam, 6 to 10 percent slopes	7.99	7.6%	2	62.3
■ TrC	Townley channery silt loam, 6 to 10 percent slopes	6.28	6.0%	4	27.3
■ DaE	Decatur loam, 15 to 25 percent slopes	4.40	4.2%	6	52.3
■ EtB	Etowah loam, 2 to 6 percent slopes	3.34	3.2%	2	74.2
■ MvE	Montevallo channery silt loam, 15 to 30 percent slopes	0.79	0.8%	6	8.3

1 field, 105 acres in Bartow County, GA

105.24









60.8

1 field, 105 acres in Bartow County, GA



All fields


105 ac

All fields						
105 ac		2015	2014	2013	2012	2011
	Grass/Pasture	64.4%	64.6%	71.0%	67.7%	70.0%
	Non-Cropland	35.1%	34.8%	28.8%	31.3%	30.0%
	Other	0.4%	0.6%	0.2%	1.0%	—

Source: NASS Cropland Data Layer

1 field, 105 acres in Bartow County, GA

Bartow County, GA

FIELD	ACRES	TOWNSHIP/SECTION/APN	OWNER (LAST UPDATED)
	105.24	APN: 0040 0011 011	ALPHARETTA VENTURE LP (09/14/2015)

