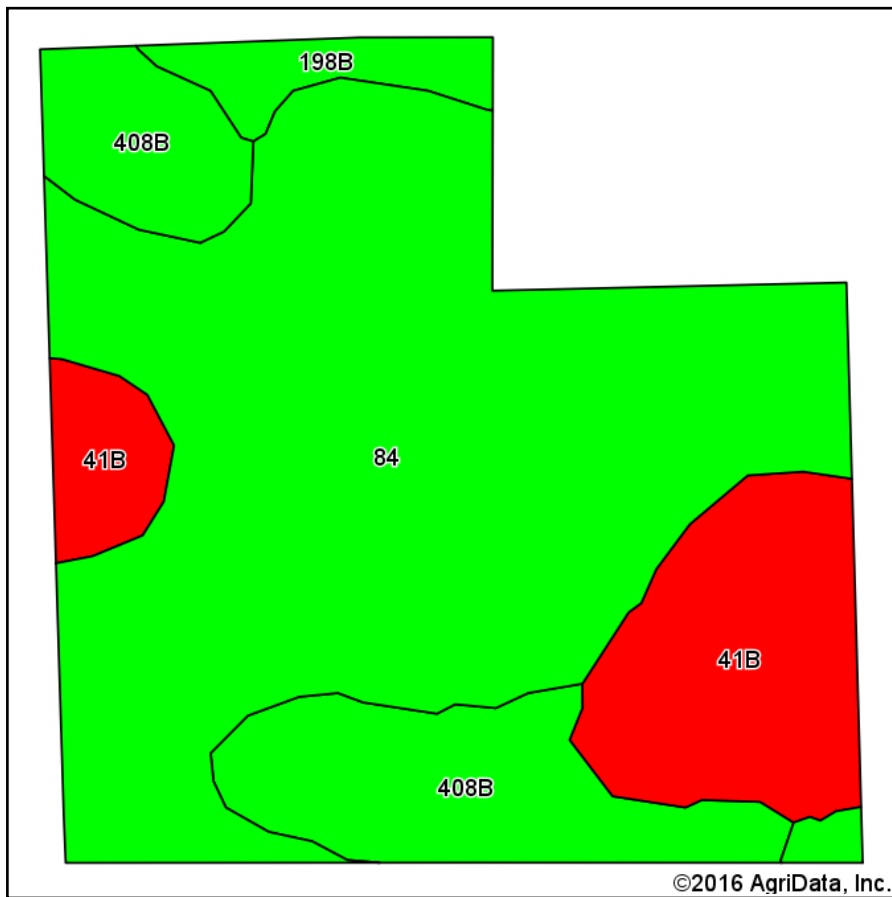
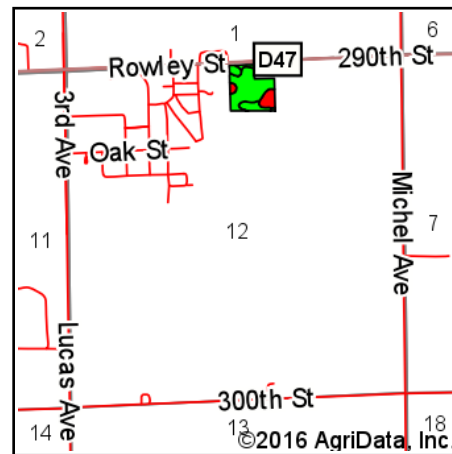


Soils Map



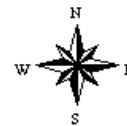
Soils data provided by USDA and NRCS.



State: **Iowa**
 County: **Buchanan**
 Location: **12-87N-9W**
 Township: **Homer**
 Acres: **10**
 Date: **2/15/2016**



Maps Provided By:



Area Symbol: IA019, Soil Area Version: 21

Code	Soil Description	Acres	Percent of field	CSR2 Legend	Non-Irr Class *c	Irr Class *c	CSR2**	CSR	*n NCCPI Overall
84	Clyde clay loam, 0 to 3 percent slopes	6.30	63.0%		IIw		88	76	86
408B	Olin fine sandy loam, 2 to 5 percent slopes	1.72	17.2%		Ile		74	67	77
41B	Sparta loamy fine sand, 2 to 5 percent slopes	1.65	16.5%		IVs	Ile	39	40	50
198B	Floyd loam, 1 to 4 percent slopes	0.33	3.3%		IIw		89	80	86
Weighted Average							77.5	68.6	*n 78.5

Area Symbol: IA019, Soil Area Version: 21

**IA has updated the CSR values for each county to CSR2.

*n: NCCPI updated on 1-25-2016

*c: Using Capabilities Class Dominant Condition Aggregation Method

Soils data provided by USDA and NRCS.