








Map data ©2016 Google Imagery ©2016 , CAPCOG, DigitalGlobe, Texas Orthoimagery Program, U.S. Geological Survey, USDA Farm Service Agency

-  Well
-  Fence
-  River / Creek
-  Boundary
-  Pond / Tank