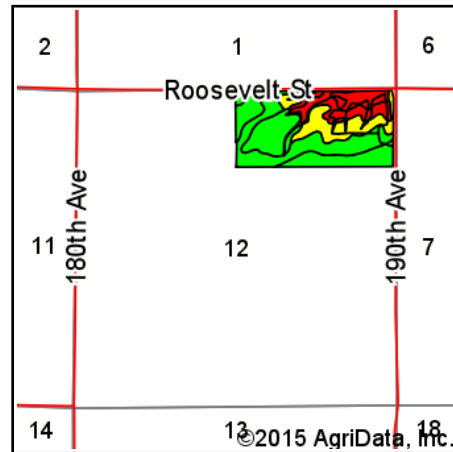
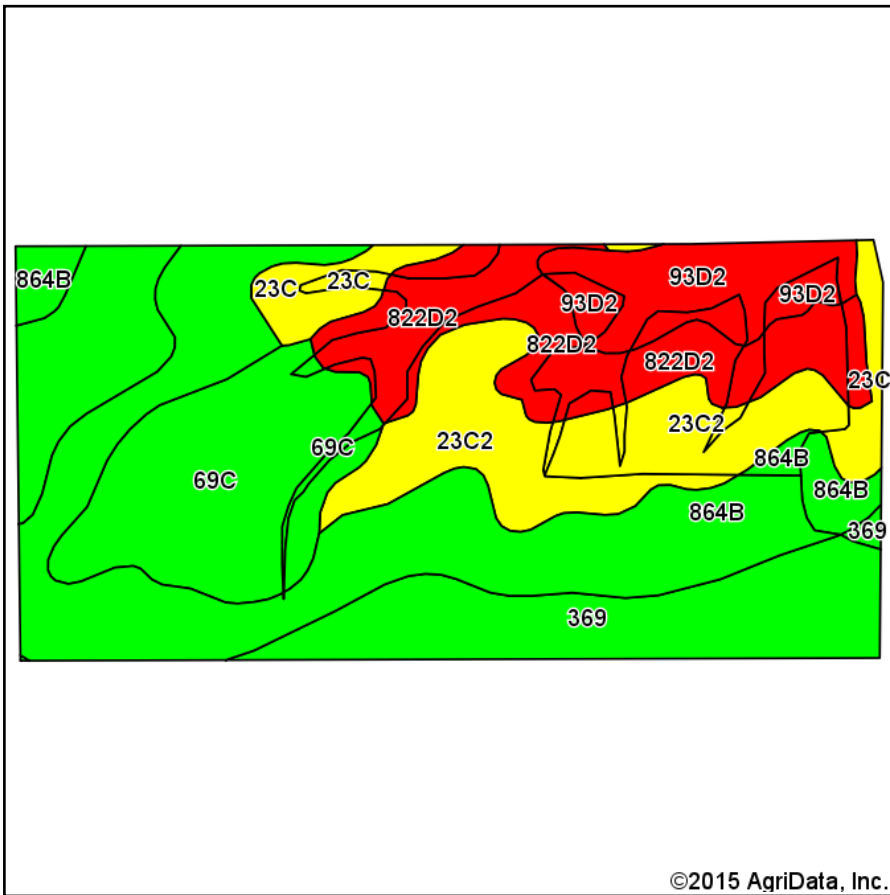


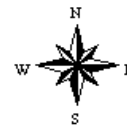
# Soils Map-CSR2



State: **Iowa**  
 County: **Warren**  
 Location: **12-74N-23W**  
 Township: **Liberty**  
 Acres: **75.97**  
 Date: **12/22/2015**



Maps Provided By:



Soils data provided by USDA and NRCS.

©2015 AgriData, Inc.

## Area Symbol: IA181, Soil Area Version: 20

Code	Soil Description	Acres	Percent of field	CSR2 Legend	Non-Irr Class *c	CSR2**	CSR	NCCPI Overall
864B	Grundy silty clay loam, 2 to 5 percent slopes	21.16	27.9%		Ile	72	82	77
369	Winterset silty clay loam, 0 to 2 percent slopes	14.77	19.4%		Ilw	84	83	77
23C2	Arispe silty clay loam, 5 to 9 percent slopes, moderately eroded	11.94	15.7%		IIIe	62	62	77
69C	Clearfield silty clay loam, 5 to 9 percent slopes	11.09	14.6%		IIIw	74	50	65
822D2	Lamoni silty clay loam, 9 to 14 percent slopes, moderately eroded	9.55	12.6%		IVe	11	15	54
93D2	Adair-Shelby clay loams, 9 to 14 percent slopes, moderately eroded	5.37	7.1%		IVe	23	25	59
23C	Arispe silty clay loam, 5 to 9 percent slopes	2.09	2.8%		IIIe	66	67	79
<b>Weighted Average</b>						<b>61.8</b>	<b>61.5</b>	<b>71.1</b>

Area Symbol: IA181, Soil Area Version: 20

\*\*IA has updated the CSR values for each county to CSR2.

\*c: Using Capabilities Class Dominant Condition Aggregation Method

Soils data provided by USDA and NRCS.