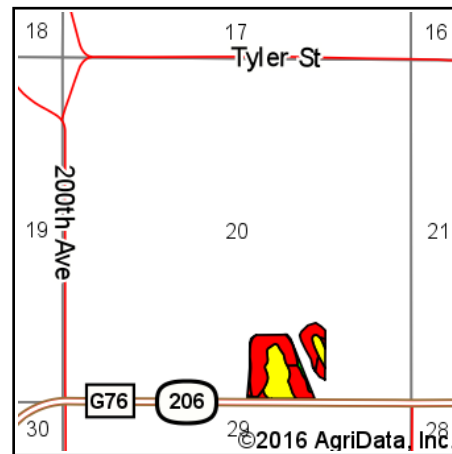
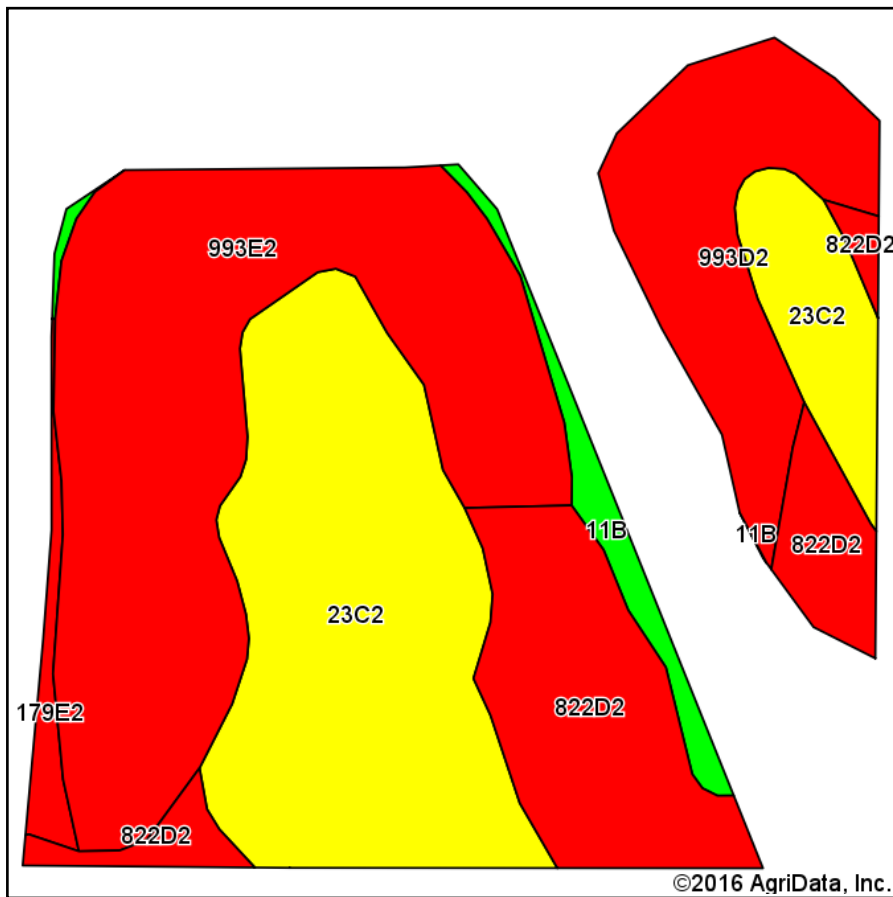


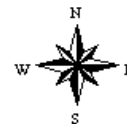
Soils Map



State: **Iowa**
 County: **Warren**
 Location: **20-74N-22W**
 Township: **White Breast**
 Acres: **23.05**
 Date: **11/8/2016**



Maps Provided By:



Area Symbol: IA181, Soil Area Version: 20

Code	Soil Description	Acres	Percent of field	CSR2 Legend	Non-Irr Class *c	CSR2**	CSR	*n NCCPI Overall
993E2	Armstrong-Gara loams, 14 to 18 percent slopes, moderately eroded	7.81	33.9%		Vle	17	5	56
23C2	Arispe silty clay loam, 5 to 9 percent slopes, moderately eroded	7.37	32.0%		IIle	62	62	82
822D2	Lamoni silty clay loam, 9 to 14 percent slopes, moderately eroded	3.96	17.2%		IVe	11	15	54
993D2	Armstrong-Gara loams, 9 to 14 percent slopes, moderately eroded	2.87	12.5%		IVe	23	20	62
11B	Colo-Ely silty clay loams, 2 to 5 percent slopes	0.68	3.0%		IIw	83	65	96
179E2	Gara loam, 14 to 18 percent slopes, moderately eroded	0.36	1.6%		Vle	33	33	64
Weighted Average						33.3	29	*n 66

Area Symbol: IA181, Soil Area Version: 20

**IA has updated the CSR values for each county to CSR2.

*n: NCCPI updated on 1-25-2016

*c: Using Capabilities Class Dominant Condition Aggregation Method

Soils data provided by USDA and NRCS.