















Date: 10.27.16
Data Source: TNRIS, Google

	Barn		Primary Road
	Cabin		Road/Trail
	Gate		Transmission Line
	Main House		Creek
	Water Storage Tank		Stream, Intermittent
	Deer Pens		Pond/Tank
	Fence		Property Boundary

