






Overview



Legend

-  City Limits
-  Centerlines
-  Parcels
-  Lakes

Date created: 8/15/2016

 Developed by
The Schneider Corporation



— SPRING VALLEY —



United States Department of Agriculture
Farm Service Agency

23-18-24

Miami County, KS

1:8,236



Maps not produced by
Farm Service Agency

July 18, 2008

Disclaimer: Wetland identifiers do not represent the size, shape or specific determination of the area. Refer to your original determination (CPA-026 and attached maps) for exact wetland boundaries and determinations, or contact NRCS.