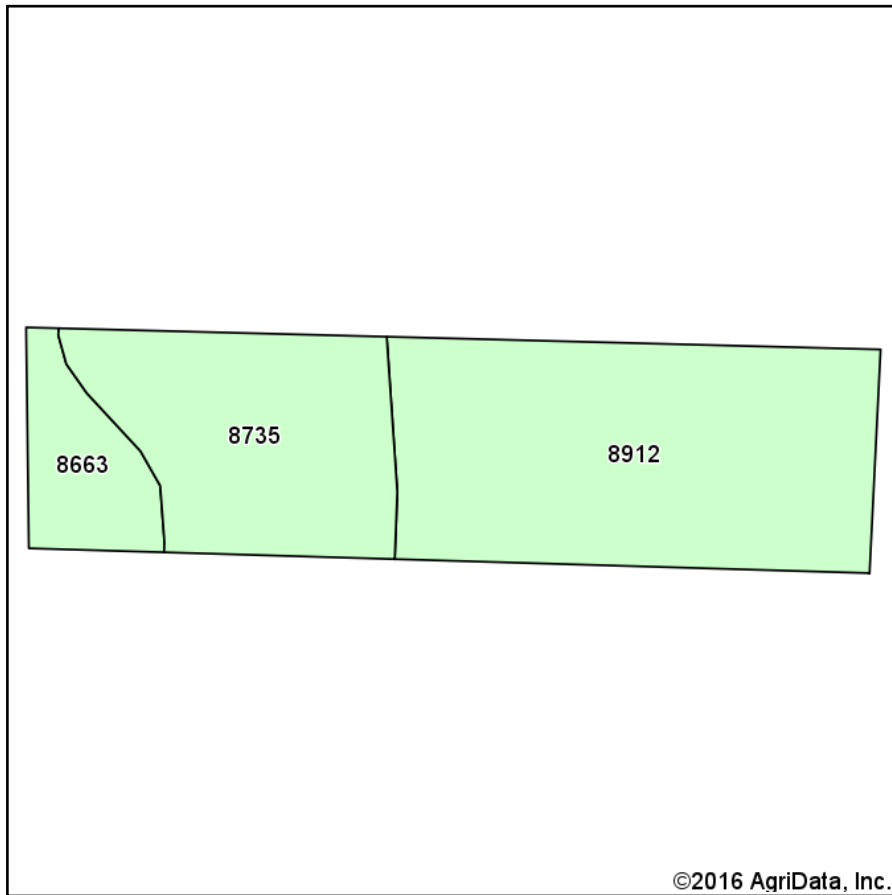
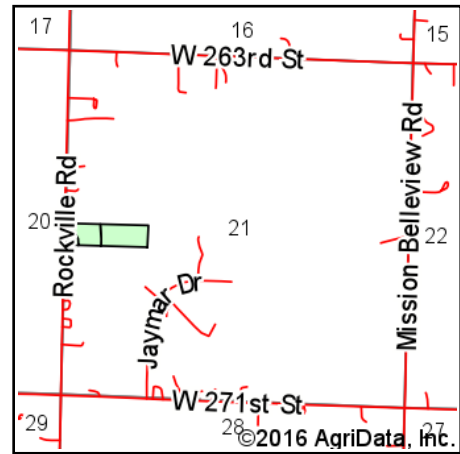


Soils Map



Soils data provided by USDA and NRCS.



State: **Kansas**
 County: **Miami**
 Location: **21-16S-25E**
 Township: **Wea**
 Acres: **9.7**
 Date: **7/11/2016**

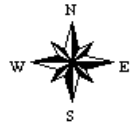


Maps Provided By:



© AgriData, Inc. 2016

www.AgriDataInc.com



Area Symbol: KS121, Soil Area Version: 16

Code	Soil Description	Acres	Percent of field	Non-Irr Class *c	Range Production (lbs/acre/yr)	Improved bermudagrass	Tall fescue
8912	Summit silty clay loam, 3 to 7 percent slopes	5.53	57.0%	IIIe	5153		
8735	Eram silty clay loam, 3 to 7 percent slopes	3.11	32.1%	IVe	4328	5	4
8663	Clareson-Rock outcrop complex, 3 to 15 percent slopes	1.06	10.9%	VIe	3398		
Weighted Average					4696.7	1.6	1.3

Area Symbol: KS121, Soil Area Version: 16

*c: Using Capabilities Class Dominant Condition Aggregation Method

Soils data provided by USDA and NRCS.