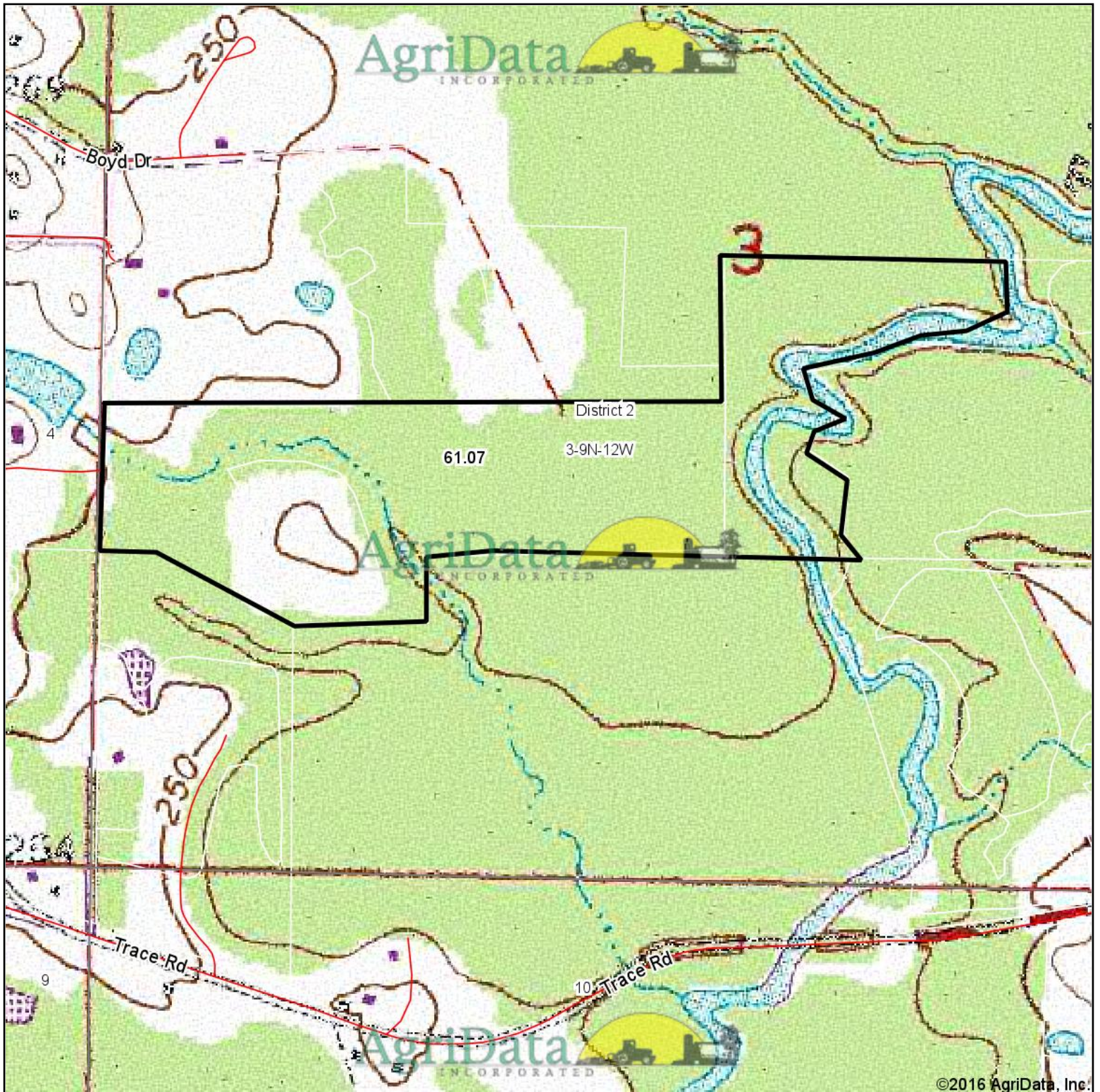
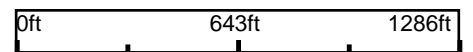


# Topography Map



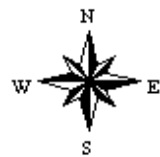
©2016 AgriData, Inc.

map center: 31° 46' 25.01, 89° 11' 31.69



**3-9N-12W**  
**Jones County**  
**Mississippi**

Maps Provided By:  
 **surety**  
CUSTOMIZED ONLINE MAPPING  
© AgriData, Inc. 2016 [www.AgriDataInc.com](http://www.AgriDataInc.com)



6/26/2016