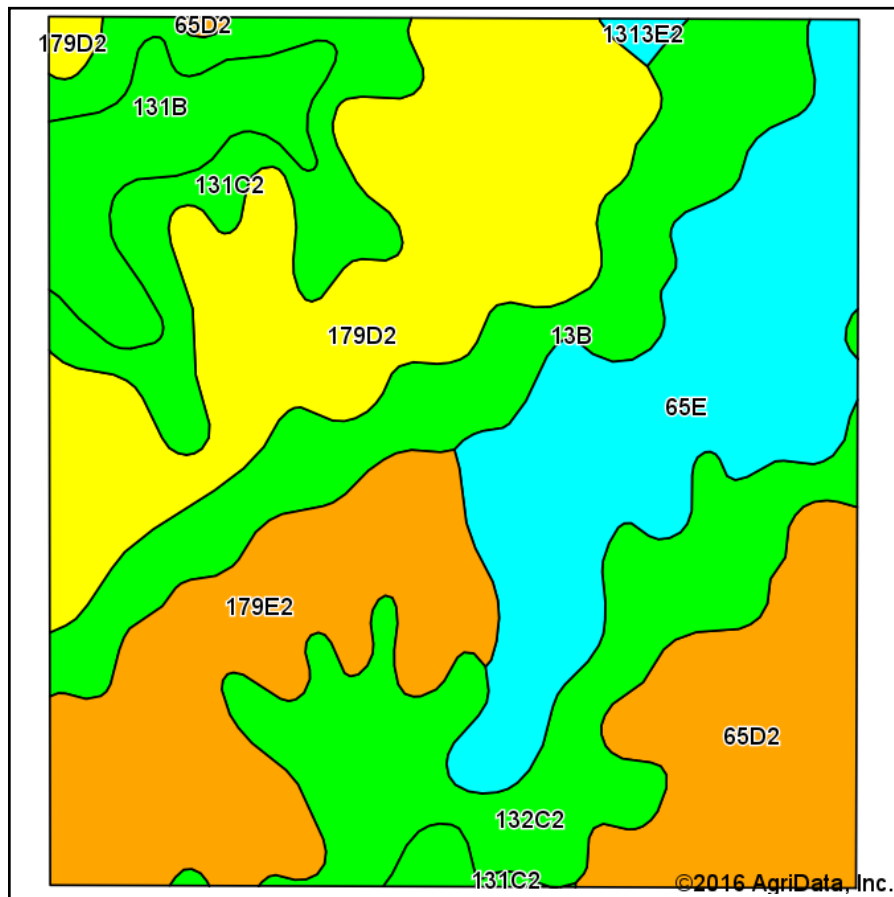
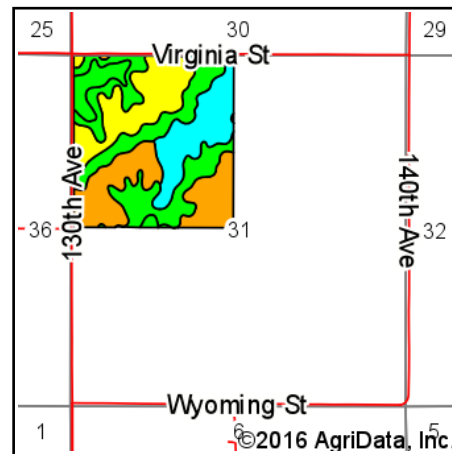


# Soils Map



Soils data provided by USDA and NRCS.



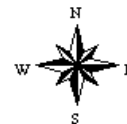
State: **Iowa**  
 County: **Marion**  
 Location: **31-74N-19W**  
 Township: **Indiana**  
 Acres: **144.45**  
 Date: **2/29/2016**

**Hawkeye Farm Mgmt & Real Estate**

United Country Real Estate  
 22 N Main, Albion IA Phone: 641-932-7796  
 Email: hawkeye@uciowa.com  
 On the web: www.uciowa.com  
 www.iowawhitetailfarms.com

Maps Provided By:

**surety**  
 CUSTOMIZED ONLINE MAPPING  
 © AgriData, Inc. 2016 www.AgriDataInc.com



Area Symbol: IA125, Soil Area Version: 24

Code	Soil Description	Acres	Percent of field	CSR2 Legend	Non-Irr Class *c	CSR2**	CS R
179D2	Gara loam, 9 to 14 percent slopes, moderately eroded	29.05	20.1%		IVe	47	43
65E	Lindley loam, 14 to 18 percent slopes	24.83	17.2%		Vle	24	28
179E2	Gara loam, 14 to 18 percent slopes, moderately eroded	20.62	14.3%		Vle	35	33
132C2	Weller silt loam, 5 to 9 percent slopes, moderately eroded	18.78	13.0%		IIIe	62	45
13B	Nodaway-Vesser silt loams, 2 to 5 percent slopes	16.65	11.5%		IIw	79	63
65D2	Lindley loam, 9 to 14 percent slopes, moderately eroded	14.31	9.9%		IVe	33	38
131C2	Pershing silt loam, 5 to 9 percent slopes, moderately eroded	11.28	7.8%		IIIe	62	49
131B	Pershing silt loam, 2 to 5 percent slopes	8.47	5.9%		IIIe	70	72
1313E2	Munterville silt loam, 14 to 18 percent slopes, moderately eroded	0.46	0.3%		VIIe	22	5
<b>Weighted Average</b>						<b>48</b>	<b>43.1</b>

Area Symbol: IA125, Soil Area Version: 24

\*\*IA has updated the CSR values for each county to CSR2.

\*c: Using Capabilities Class Dominant Condition Aggregation Method

Soils data provided by USDA and NRCS.