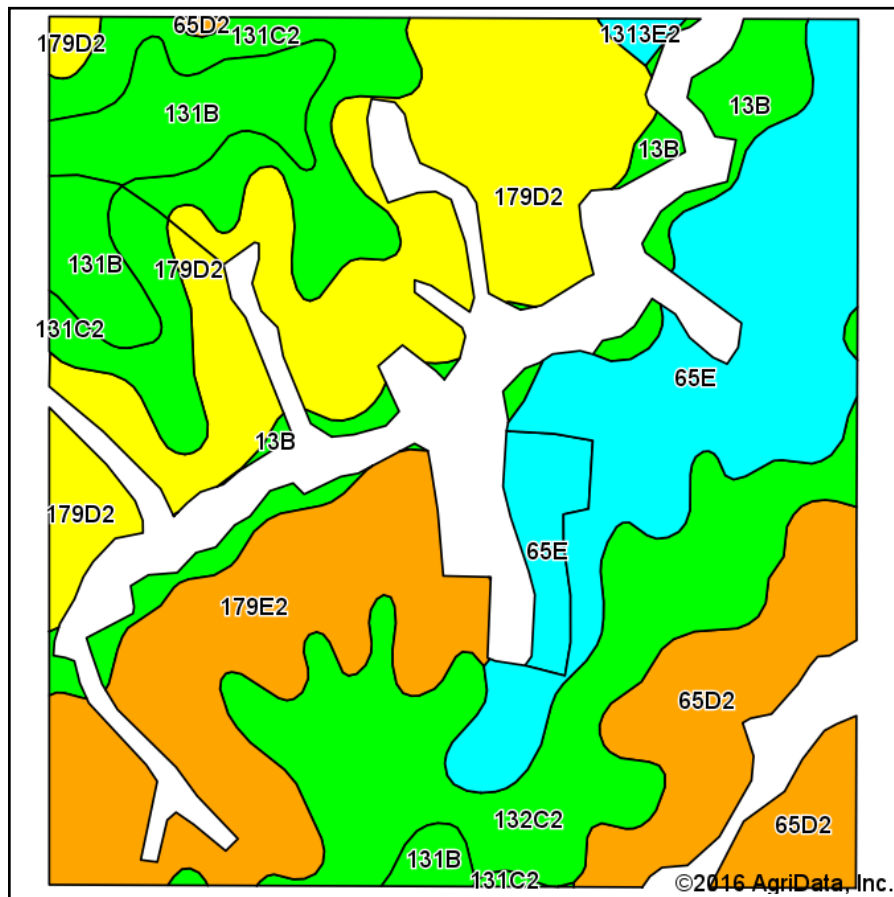
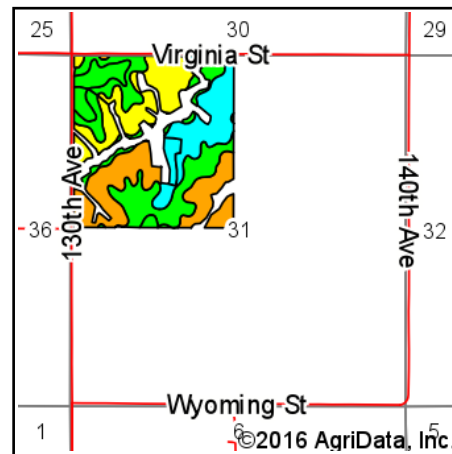


Soils Map



Soils data provided by USDA and NRCS.



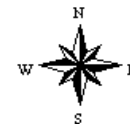
State: **Iowa**
 County: **Marion**
 Location: **31-74N-19W**
 Township: **Indiana**
 Acres: **122.47**
 Date: **2/29/2016**

Hawkeye Farm Mgmt & Real Estate

United Country Real Estate
 22 N Main, Albion IA Phone: 641-932-7796
 Email: hawkeye@uclowa.com
 On the web: www.uclowa.com
 www.iowawhitetailfarms.com

Maps Provided By:

surety
 CUSTOMIZED ONLINE MAPPING
 © AgriData, Inc. 2016 www.AgrIDataInc.com



Area Symbol: IA125, Soil Area Version: 24

Code	Soil Description	Acres	Percent of field	CSR2 Legend	Non-Irr Class *c	CSR2**	CS R
179D2	Gara loam, 9 to 14 percent slopes, moderately eroded	24.72	20.2%		IVe	47	43
65E	Lindley loam, 14 to 18 percent slopes	22.02	18.0%		VIe	24	28
132C2	Weller silt loam, 5 to 9 percent slopes, moderately eroded	18.83	15.4%		IIIe	62	45
179E2	Gara loam, 14 to 18 percent slopes, moderately eroded	18.61	15.2%		VIe	35	33
65D2	Lindley loam, 9 to 14 percent slopes, moderately eroded	12.06	9.8%		IVe	33	38
131C2	Pershing silt loam, 5 to 9 percent slopes, moderately eroded	11.22	9.2%		IIIe	62	49
131B	Pershing silt loam, 2 to 5 percent slopes	8.40	6.9%		IIIe	70	72
13B	Nodaway-Vesser silt loams, 2 to 5 percent slopes	6.16	5.0%		IIw	79	63
1313E2	Munterville silt loam, 14 to 18 percent slopes, moderately eroded	0.45	0.4%		VIIe	22	5
Weighted Average						46.4	42

Area Symbol: IA125, Soil Area Version: 24

**IA has updated the CSR values for each county to CSR2.

*c: Using Capabilities Class Dominant Condition Aggregation Method

Soils data provided by USDA and NRCS.