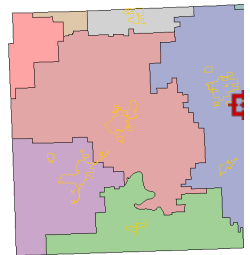






Overview



Legend

-  City Limits
-  Centerlines
-  Parcels
-  Lakes

| | | | | | |
|------------------------------|--|---------------------|------------|----------------------|---------------------|
| Parcel ID | 112040000009050 | Alternate ID | n/a | Owner Address | CUMMINGS, TOBY L |
| Sec/Twp/Rng | 04-17-25 | Class | V - Vacant | | 800 S 10TH |
| Property Address | W 295TH ST | Acreage | 5 | | LOUISBURG, KS 66053 |
| | Louisburg | | | | |
| District | 141 Middle Crk Twp | | | | |
| Brief Tax Description | RENNER FIRST ADDN , Lot 1 , ACRES 5.0 , LT 1 RENNER FIRST ADDITION SUB SECTION 04 TOWNSHIP 17 RANGE 25 | | | | |
| | (Note: Not to be used on legal documents) | | | | |

Date created: 4/13/2016



Developed by
The Schneider Corporation