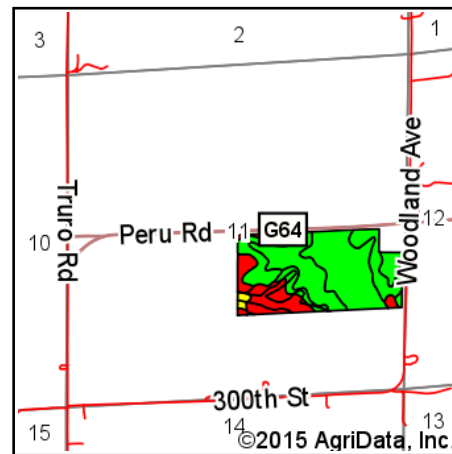
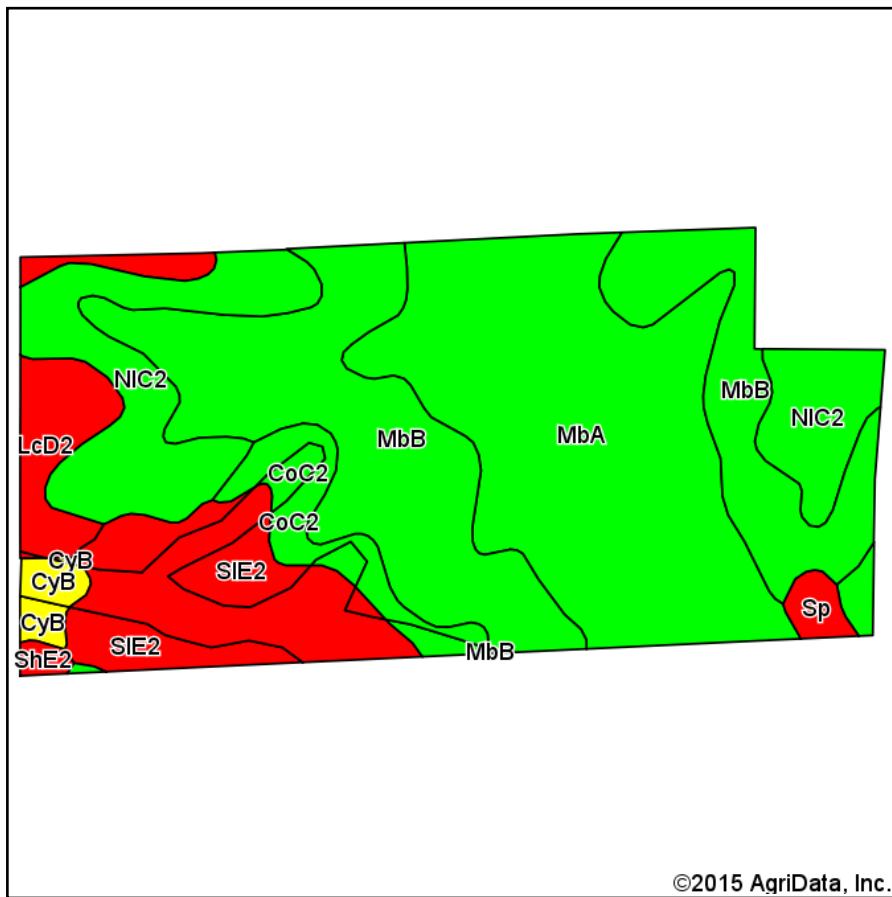


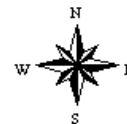
# Soils Map-CSR2



State: **Iowa**  
 County: **Madison**  
 Location: **11-74N-26W**  
 Township: **Ohio**  
 Acres: **69.75**  
 Date: **9/23/2015**



Maps Provided By:



Area Symbol: IA121, Soil Area Version: 18

Code	Soil Description	Acres	Percent of field	CSR2 Legend	Non-Irr Class *c	CSR2**	CSR
MbA	Macksburg silty clay loam, 0 to 2 percent slopes	21.92	31.4%		Iw	93	95
MbB	Macksburg silty clay loam, 2 to 5 percent slopes	20.63	29.6%		Ile	88	90
NIC2	Nira silty clay loam, 5 to 9 percent slopes, moderately eroded	10.33	14.8%		IIle	72	64
SIE2	Shelby-Lamoni complex, 14 to 18 percent slopes, moderately eroded	8.35	12.0%		Vle	27	10
LcD2	Lamoni clay loam, 9 to 14 percent slopes, moderately eroded	3.42	4.9%		IVe	10	15
CoC2	Clearfield silty clay loam, 5 to 9 percent slopes, moderately eroded	3.12	4.5%		IIIw	72	45
CyB	Colo-Ely silty clay loams, gullied, 2 to 5 percent slopes	0.98	1.4%		Vw	57	10
Sp	Sperry silt loam	0.69	1.0%		IIIw	33	63
ShE2	Shelby loam, 14 to 18 percent slopes, moderately eroded	0.31	0.4%		IVe	40	38
Weighted Average						74.2	70.8

Area Symbol: IA121, Soil Area Version: 18

\*\*IA has updated the CSR values for each county to CSR2.

\*c: Using Capabilities Class Dominant Condition Aggregation Method

Soils data provided by USDA and NRCS.