



Timber Site Map





Hannahatchee Tract

Owner: Five Ears LLC
Stewart County, Georgia

Legend

Stands

StrataNum, Stratum

	20150720, Old Field
	20150720, Upland
	20150720, Natural
	NonTimber

Hannahatchee Tract

Site	Acres+-	Percent+-
Old Field	0	0.0%
Upland	226.6	68.6%
Natural	101.7	30.8%
Beaver Pond	2.2	0.7%
Major Roads	0	0.0%
Open	0	0.0%
Total	330.5	100.0%

*Major Roads refer to roads mapped out in yellow, not black dashed woods roads.

Key:
+-Acres are labeled.
Acres include all area within type lines, including woods roads, small openings, etc. (unless otherwise noted).

0 330660 1,320 Feet

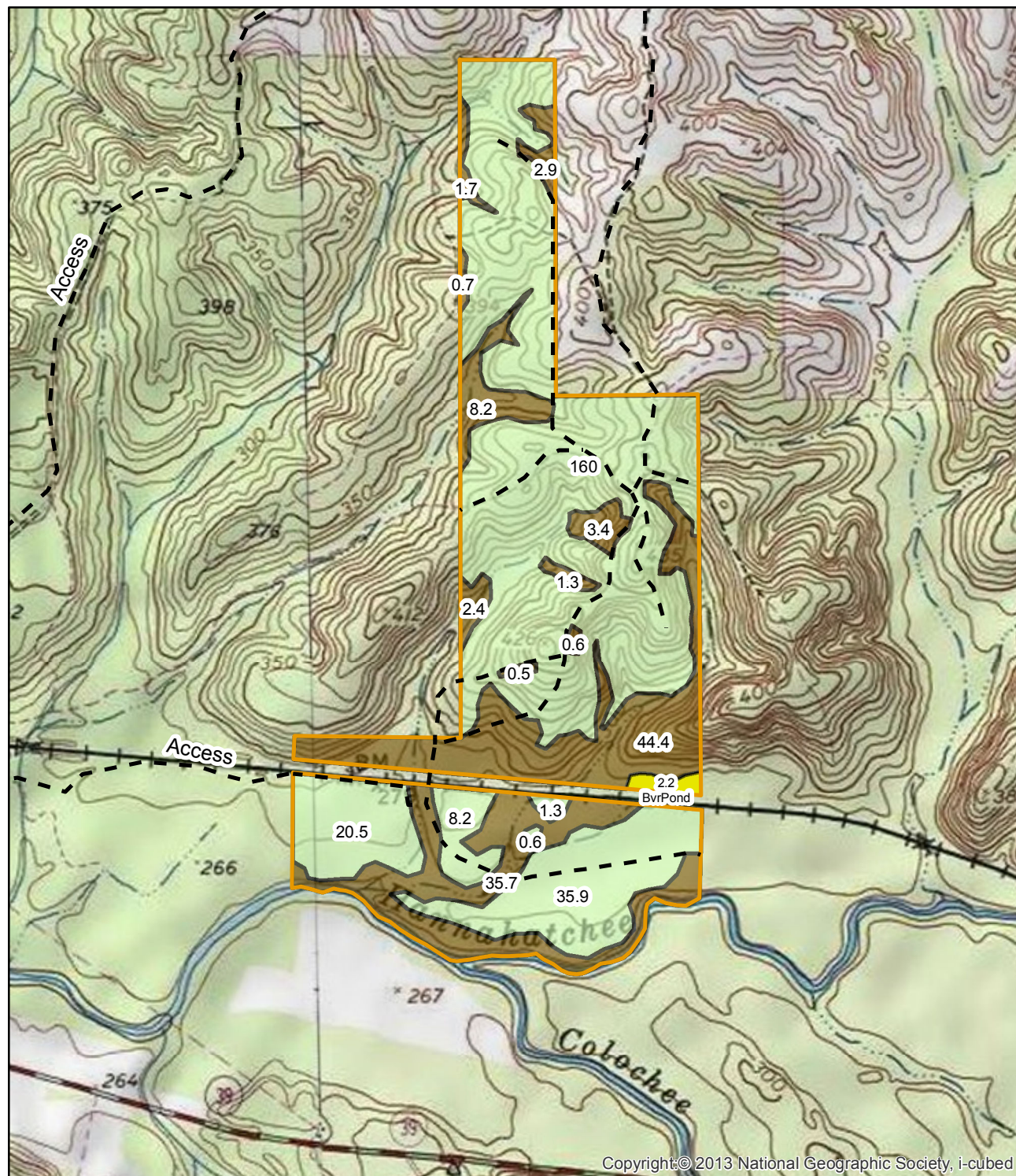


1 in = 1,320 ft 1 in = 0.3 miles
1:15,840



www.matreforestry.com
229-639-4973

Mapped by Mike Matre in ArcGIS.
Last update on 7/21/15.
Disclaimer: The map information such as property lines, acreages, timber ages, timber types, land type, land use, etc. is not guaranteed. The estimated property lines are not based on survey plat, but are based on management maps and tax maps. The estimated Site boundaries are based on aerials and topos, and are not guaranteed.



Copyright© 2013 National Geographic Society, i-cubed