



Timber Site Map





Broach Creek Tract

Owner: Five Ears LLC
Stewart County, Georgia

Legend

Stands

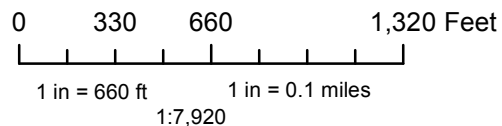
StrataNum, Stratum

-  20150720, Old Field
-  20150720, Upland
-  20150720, Natural
-  NonTimber

Broach Creek Tract		
Site	Acres+-	Percent+-
Old Field	0	0.0%
Upland	121.3	67.4%
Natural	48.9	27.2%
Beaver Pond	6.1	3.4%
Major Roads	3.8	2.1%
Open	0	0.0%
Total	180.1	100.0%

*Major Roads refer to roads mapped out in yellow, not black dashed woods roads.

Key:
+-Acres are labeled.
Acres include all area within type lines, including woods roads, small openings, etc. (unless otherwise noted).



www.matreforestry.com
229-639-4973

Mapped by Mike Matre in ArcGIS.
Last update on 7/21/15.
Disclaimer: The map information such as property lines, acreages, timber ages, timber types, land type, land use, etc. is not guaranteed. The estimated property lines are not based on survey plat, but are based on management maps and tax maps. The estimated Site boundaries are based on aerials and topos, and are not guaranteed.

