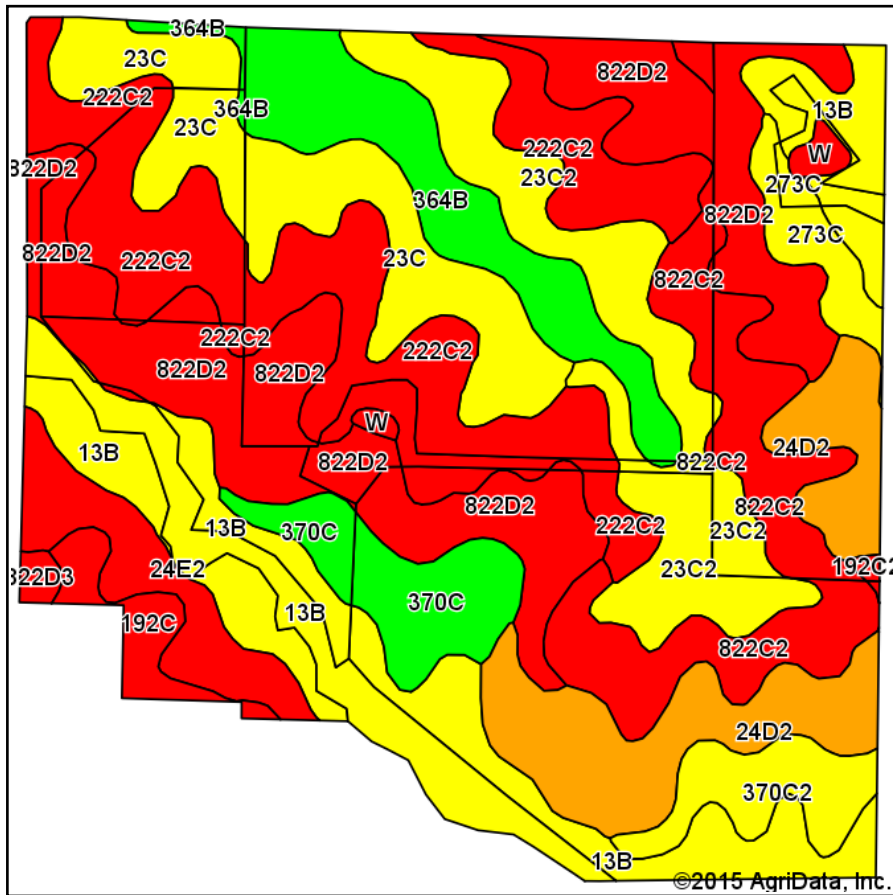
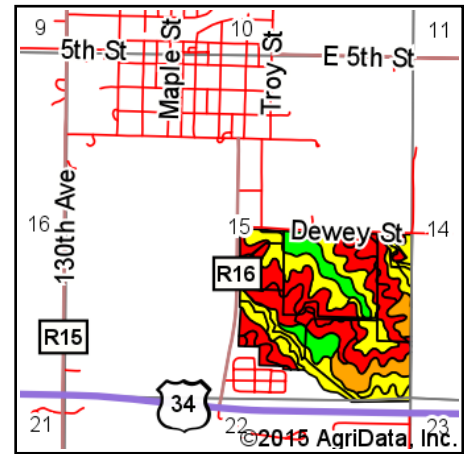


# Soils Map-CSR(as of 1/21/12)



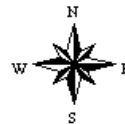
Soils data provided by USDA and NRCS.



State: **Iowa**  
 County: **Clarke**  
 Location: **15-72N-27W**  
 Township: **Troy**  
 Acres: **135.31**  
 Date: **3/20/2015**

**PEOPLES**  
 COMPANY  
 INNOVATIVE. REAL ESTATE. SOLUTIONS.

Maps Provided By:  
**surety**  
 CUSTOMIZED ONLINE MAPPING  
 © AgriData, Inc. 2014 www.AgriDataInc.com



Viewing soils data as of 1/21/2012

Area Symbol: IA039, Soil Area Version: 20

Code	Soil Description	Acres	Percent of field	*CSR Legend	Non-Irr Class	CSR*	Corn	Soybeans
822D2	Lamoni clay loam, 9 to 14 percent slopes, moderately eroded	22.25	16.4%		IVe	15	93	25
222C2	Clarinda silty clay loam, 5 to 9 percent slopes, moderately eroded	20.20	14.9%		IVw	25	107	29
13B	Olmitz-Zook-Colo complex, 0 to 5 percent slopes	19.85	14.7%		Ile	60	154	42
23C2	Arispe silty clay loam, 5 to 9 percent slopes, moderately eroded	12.21	9.0%		IIIe	50	141	38
23C	Arispe silty clay loam, 5 to 9 percent slopes	11.35	8.4%		IIIe	55	147	40
24D2	Shelby clay loam, 9 to 14 percent slopes, moderately eroded	11.13	8.2%		IIIe	43	131	35
822C2	Lamoni clay loam, 5 to 9 percent slopes, moderately eroded	10.67	7.9%		IIIe	30	114	31
364B	Grundy silty clay loam, 2 to 5 percent slopes	8.51	6.3%		Ile	75	174	47
370C	Sharpsburg silty clay loam, 5 to 9 percent slopes	5.14	3.8%		IIIe	72	170	46
24E2	Shelby clay loam, 14 to 18 percent slopes, moderately eroded	4.71	3.5%		IVe	33	118	32
370C2	Sharpsburg silty clay loam, 5 to 9 percent slopes, moderately eroded	3.58	2.6%		IIIe	67	163	44
273C	Olmitz loam, 5 to 9 percent slopes	2.38	1.8%		IIIe	57	150	41
192C	Adair loam, 5 to 9 percent slopes	2.09	1.5%		IIIe	35	120	32
W	Water	0.67	0.5%			0		
822D3	Lamoni clay loam, 9 to 14 percent slopes, severely eroded	0.41	0.3%		VIe	5	80	22
192C2	Adair clay loam, 5 to 9 percent slopes, moderately eroded	0.16	0.1%		IIIe	30	114	31
Weighted Average						42	129.4	35

Area Symbol: IA039, Soil Area Version: 20

\*The CSR ratings are dated 1/21/2012 and will be available to aid in the transition to CSR2.

Soils data provided by USDA and NRCS.

Soils data provided by USDA and NRCS.