
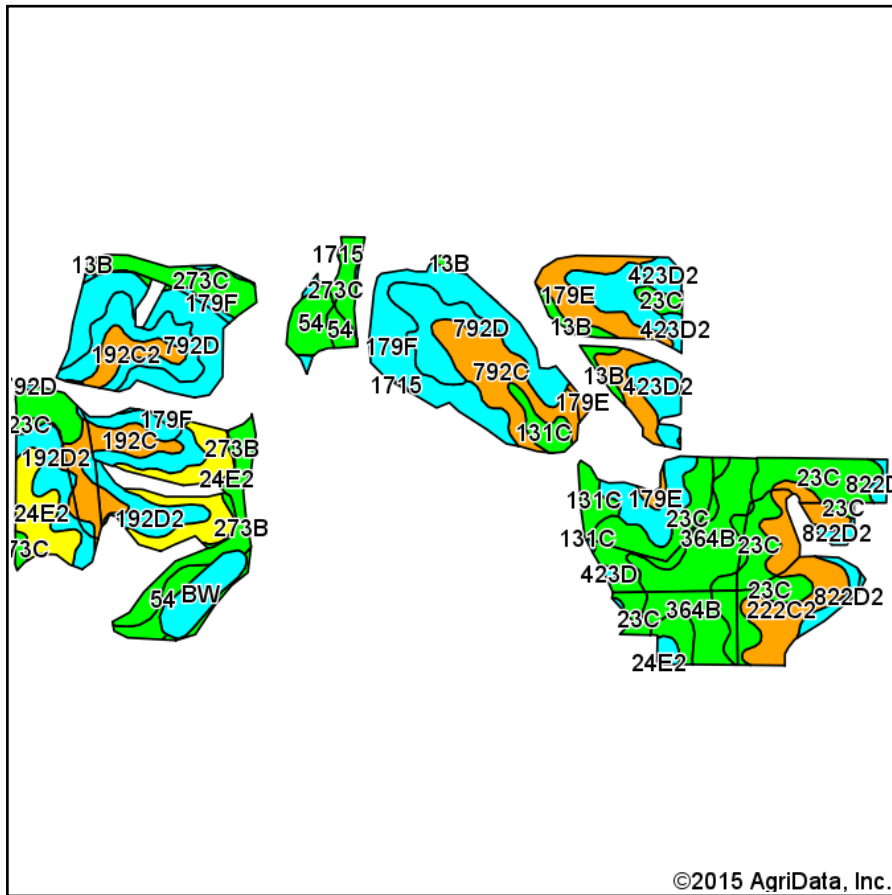


Soils Map-CSR2



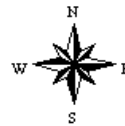
State: **Iowa**
 County: **Clarke**
 Location: **31-73N-24W**
 Township: **Liberty**
 Acres: **134.89**
 Date: **3/2/2015**

Hawkeye Farm Mgmt & Real Estate

United Country Real Estate
 22 N Main, Albion IA Phone: 641-932-7796
 Email: hawkeye@uclowa.com
 On the web: www.uclowa.com; www.iowawhitetailfarms.com

Maps Provided By:

surety
 CUSTOMIZED ONLINE MAPPING
 © AgriData, Inc. 2014 www.AgriDataInc.com



Area Symbol: IA039, Soil Area Version: 20

Code	Soil Description	Acres	Percent of field	**CSR2 Legend	Non-Irr Class	CSR2**	CSR
23C	Arispe silty clay loam, 5 to 9 percent slopes	19.43	14.4%		IIIe	66	55
179F	Gara loam, 18 to 25 percent slopes	17.66	13.1%		VIe	19	10
792D	Armstrong loam, 9 to 14 percent slopes	12.73	9.4%		IVe	9	18
364B	Grundy silty clay loam, 2 to 5 percent slopes	9.28	6.9%		Ile	72	75
24E2	Shelby clay loam, 14 to 18 percent slopes, moderately eroded	8.27	6.1%		IVe	40	33
192D2	Adair clay loam, 9 to 14 percent slopes, moderately eroded	7.92	5.9%		IVe	10	15
222C2	Clarinda silty clay loam, 5 to 9 percent slopes, moderately eroded	7.45	5.5%		IVw	34	25
423D2	Bucknell silty clay loam, 9 to 14 percent slopes, moderately eroded	7.00	5.2%		IVe	8	13
179E	Gara loam, 14 to 18 percent slopes	6.63	4.9%		VIe	35	30
792C	Armstrong loam, 5 to 9 percent slopes	6.03	4.5%		IIIe	35	31
273C	Olmitz loam, 5 to 9 percent slopes	5.46	4.0%		IIIe	85	57
192C	Adair loam, 5 to 9 percent slopes	4.45	3.3%		IIIe	39	35
54	Zook silty clay loam, 0 to 2 percent slopes	4.30	3.2%		IIw	65	70
273B	Olmitz loam, 2 to 5 percent slopes	4.07	3.0%		Ile	89	72
BW	Built wetland	2.90	2.1%			0	0
131C	Pershing silt loam, 5 to 9 percent slopes	2.90	2.1%		IIIe	65	49
822D2	Lamoni clay loam, 9 to 14 percent slopes, moderately eroded	2.45	1.8%		IVe	10	15
192C2	Adair clay loam, 5 to 9 percent slopes, moderately eroded	2.08	1.5%		IIIe	36	30
13B	Olmitz-Zook-Colo complex, 0 to 5 percent slopes	1.57	1.2%		Ile	77	60
23C2	Arispe silty clay loam, 5 to 9 percent slopes, moderately eroded	1.15	0.9%		IIIe	60	50
1715	Nodaway-Lawson silt loams, channeled, 0 to 2 percent slopes	0.46	0.3%		Vw	28	25
133	Colo silty clay loam, 0 to 2 percent slopes	0.39	0.3%		IIw	74	80
423D	Bucknell silty clay loam, 9 to 14 percent slopes	0.23	0.2%		IVe	11	18
179E2	Gara clay loam, 14 to 18 percent slopes, moderately eroded	0.08	0.1%		VIe	23	28
Weighted Average						39.8	35.1

Area Symbol: IA039, Soil Area Version: 20

**IA has updated the CSR values for each county to CSR2.

Maps Provided By:



Soils data provided by USDA and NRCS.

© AgriData, Inc. 2014

www.AgriDataInc.com