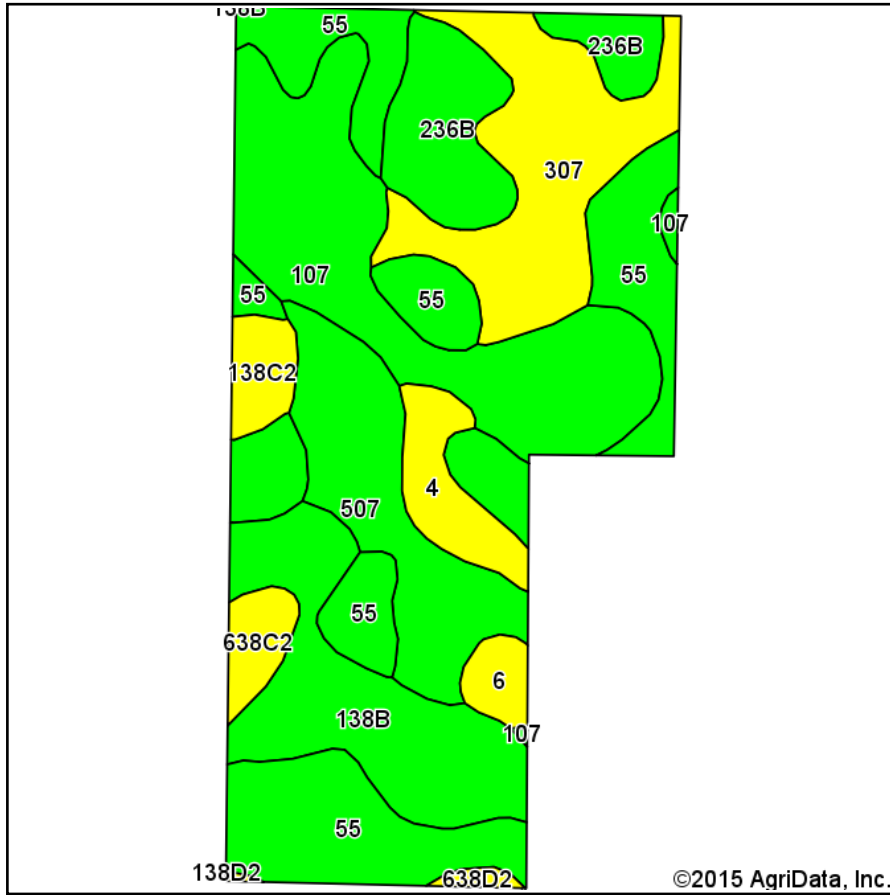
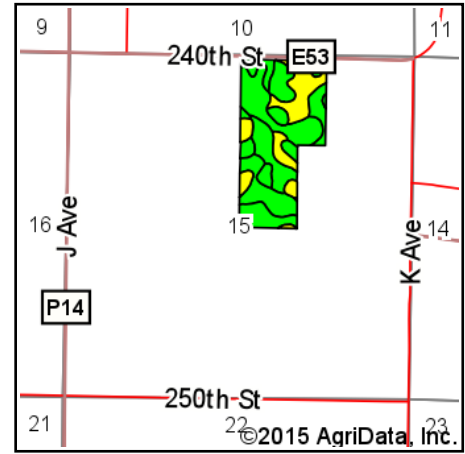


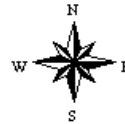
Soils Map-CSR(as of 1/21/12)



Soils data provided by USDA and NRCS.



State: **Iowa**
 County: **Greene**
 Location: **15-83N-31W**
 Township: **Jackson**
 Acres: **65.1**
 Date: **2/9/2015**



Viewing soils data as of 1/21/2012

Code	Soil Description	Acres	Percent of field	*CSR Legend	Non-Irr Class	CSR*	Corn	Soybeans
55	Nicollet loam, 1 to 3 percent slopes	15.58	23.9%		I	91	212	57
107	Webster clay loam, 0 to 2 percent slopes	13.73	21.1%		IIw	86	205	55
307	Dundas silt loam, 0 to 2 percent slopes	8.70	13.4%		IIw	61	171	46
138B	Clarion loam, 2 to 5 percent slopes	8.30	12.7%		Ile	83	201	54
507	Canisteo clay loam, 0 to 2 percent slopes	7.07	10.9%		IIw	81	198	53
236B	Lester loam, 2 to 5 percent slopes	5.34	8.2%		Ile	78	194	52
4	Knoke silty clay loam, 0 to 1 percent slopes	2.43	3.7%		IIIw	58	167	45
138C2	Clarion loam, 5 to 9 percent slopes, moderately eroded	1.38	2.1%		IIIe	66	178	48
638C2	Clarion-Storden loams, 5 to 9 percent slopes, moderately eroded	1.27	2.0%		IIIe	60	170	46
6	Okoboji silty clay loam, 0 to 1 percent slopes	0.99	1.5%		IIIw	58	167	45
638D2	Clarion-Storden loams, 9 to 14 percent slopes, moderately erode	0.31	0.5%		IIIe	50	157	42
Weighted Average						79.7	196.5	52.8

*The CSR ratings are dated 1/21/2012 and will be available to aid in the transition to CSR2.

Soils data provided by USDA and NRCS.

Soils data provided by USDA and NRCS.