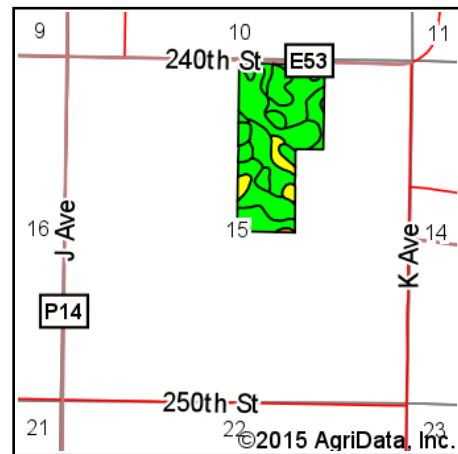
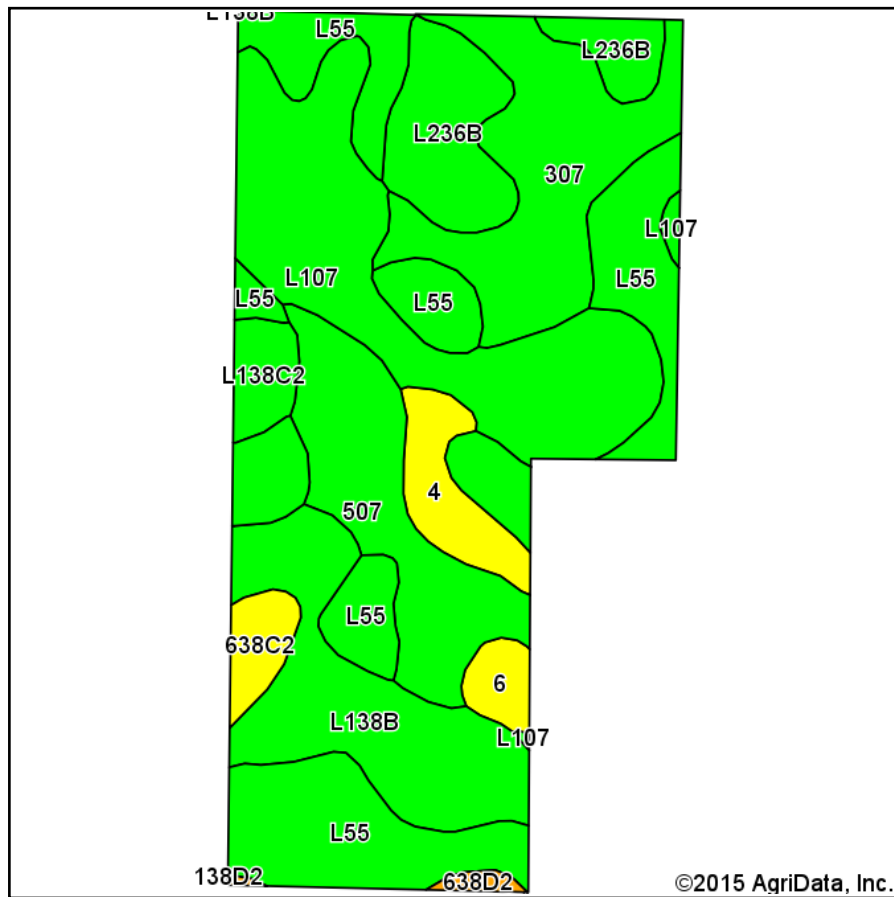
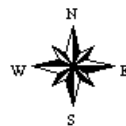


Soils Map-CSR2



State: **Iowa**
 County: **Greene**
 Location: **15-83N-31W**
 Township: **Jackson**
 Acres: **65.1**
 Date: **2/9/2015**



Area Symbol: IA073, Soil Area Version: 19

Code	Soil Description	Acres	Percent of field	**CSR2 Legend	Non-Irr Class	CSR2**	CSR
L55	Nicollet loam, 1 to 3 percent slopes	15.58	23.9%		I	91	
L107	Webster clay loam, Bemis moraine, 0 to 2 percent slopes	13.72	21.1%		IIw	88	
307	Dundas silt loam, 0 to 2 percent slopes	8.69	13.3%		IIw	80	61
L138B	Clarion loam, Bemis moraine, 2 to 6 percent slopes	8.30	12.7%		Ile	88	
507	Canisteo clay loam, 0 to 2 percent slopes	7.08	10.9%		IIw	85	81
L236B	Lester loam, Bemis moraine, 2 to 6 percent slopes	5.32	8.2%		Ile	85	
4	Knoke silty clay loam, 0 to 1 percent slopes	2.44	3.7%		IIIw	56	58
L138C2	Clarion loam, Bemis moraine, 6 to 10 percent slopes, moderately eroded	1.37	2.1%		IIle	83	
638C2	Clarion-Storden loams, 5 to 9 percent slopes, moderately eroded	1.26	1.9%		IIle	68	60
6	Okoboji silty clay loam, 0 to 1 percent slopes	1.00	1.5%		IIIw	56	58
638D2	Clarion-Storden loams, 9 to 14 percent slopes, moderately erode	0.34	0.5%		IIle	46	50
Weighted Average						84.7	*-

Area Symbol: IA073, Soil Area Version: 19

**IA has updated the CSR values for each county to CSR2.

*- CSR weighted average cannot be calculated on the current soils data, use prior data version for csr values.

Soils data provided by USDA and NRCS.

Soils data provided by USDA and NRCS.