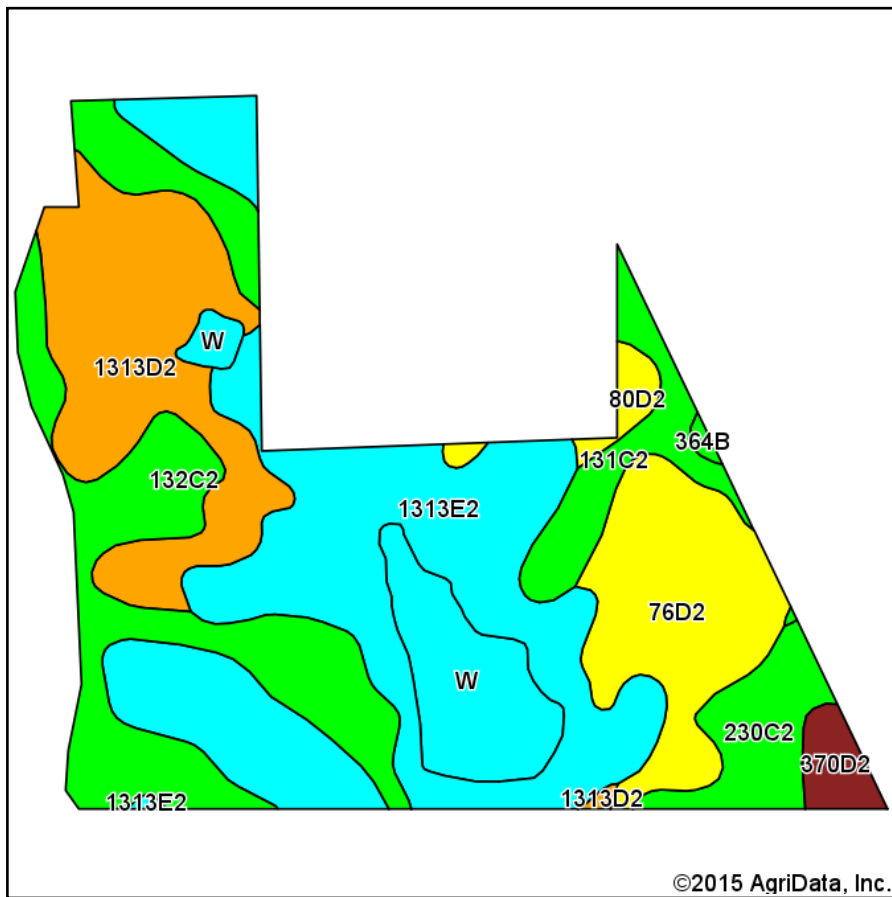
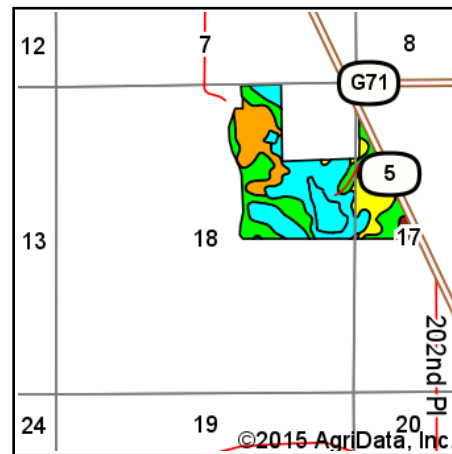


Soils Map-CSR2



Soils data provided by USDA and NRCS.



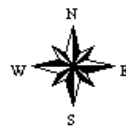
State: **Iowa**
 County: **Marion**
 Location: **18-74N-18W**
 Township: **Liberty**
 Acres: **111.1**
 Date: **2/19/2015**

Hawkeye Farm Mgmt & Real Estate

United Country Real Estate
 22 N Main, Albion IA Phone: 641-932-7796
 Email: hawkeye@uciowa.com
 On the web: www.uciowa.com
www.iowahitetailfarms.com

Maps Provided By:

surety
 CUSTOMIZED ONLINE MAPPING
 © AgriData, Inc. 2014 www.AgriDataInc.com



Area Symbol: IA125, Soil Area Version: 23

Code	Soil Description	Acres	Percent of field	**CSR2 Legend	Non-Irr Class	CSR2**	CSR
1313E2	Munterville silt loam, 14 to 18 percent slopes, moderately eroded	35.75	32.2%		Vlle	22	5
132C2	Weller silt loam, 5 to 9 percent slopes, moderately eroded	21.03	18.9%		Ille	62	45
1313D2	Munterville silt loam, 9 to 14 percent slopes, moderately eroded	18.28	16.5%		Vle	34	10
76D2	Ladoga silt loam, 9 to 14 percent slopes, eroded	13.47	12.1%		Ille	49	55
W	Water	8.46	7.6%			0	0
131C2	Pershing silt loam, 5 to 9 percent slopes, moderately eroded	5.31	4.8%		Ille	62	49
230C2	Clearfield-Arispe silty clay loams, 5 to 9 percent slopes, moderately eroded	5.22	4.7%		Ille	67	53
370D2	Sharpsburg silty clay loam, 9 to 14 percent slopes, moderately eroded	1.92	1.7%		Ille	58	57
80D2	Clinton silt loam, 9 to 14 percent slopes, eroded	1.43	1.3%		Ille	46	50
364B	Grundy silty clay loam, 2 to 5 percent slopes	0.23	0.2%		Ile	72	80
Weighted Average						38.2	25.1

Area Symbol: IA125, Soil Area Version: 23

**IA has updated the CSR values for each county to CSR2.

Soils data provided by USDA and NRCS.