
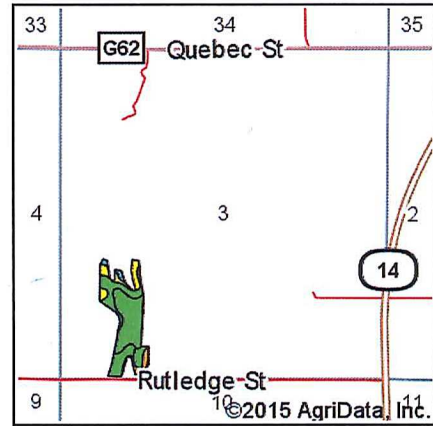


Soils Map-CSR2




Soils data provided by USDA and NRCS.



State: **Iowa**
 County: **Marion**
 Location: **3-74N-20W**
 Township: **Washington**
 Acres: **19.17**
 Date: **1/27/2015**

Hawkeye Farm Mgmt & Real Estate
 United Country Real Estate
2218 Main, Eldon IA Phone: 641-932-7796
 Email: hawkeye@iowas.com
 On the web: www.uccia.com
 www.hawkeyefarm.com



Maps Provided By:
surety
CUSTOMIZED ONLINE MAPPING
 © AgriData, Inc. 2014 www.AgriDataInc.com

Area Symbol: IA125, Soil Area Version: 23

Code	Soil Description	Acres	Percent of field	**CSR2 Legend	Non-Irr Class	CSR2**	CSR
131B	Pershing silt loam, 2 to 5 percent slopes	7.95	41.5%		IIIe	70	72
132C2	Weller silt loam, 5 to 9 percent slopes, moderately eroded	6.04	31.5%		IIIe	62	45
80D2	Clinton silt loam, 9 to 14 percent slopes, eroded	2.52	13.1%		IIIe	46	50
131C2	Pershing silt loam, 5 to 9 percent slopes, moderately eroded	1.15	6.0%		IIIe	62	49
1313D2	Munterville silt loam, 9 to 14 percent slopes, moderately eroded	1.00	5.2%		VIe	34	10
1313E2	Munterville silt loam, 14 to 18 percent slopes, moderately eroded	0.51	2.7%		VIIe	22	5
Weighted Average						60.7	54.2

Area Symbol: IA125, Soil Area Version: 23

**IA has updated the CSR values for each county to CSR2.

Soils data provided by USDA and NRCS.