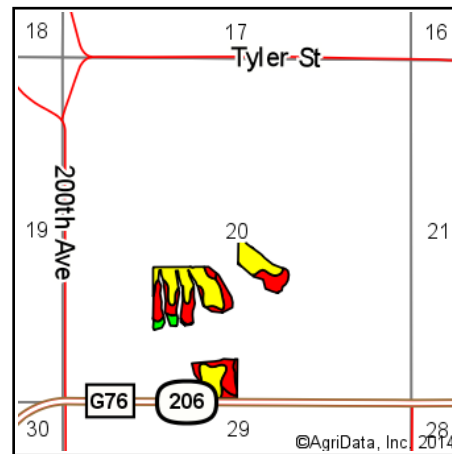
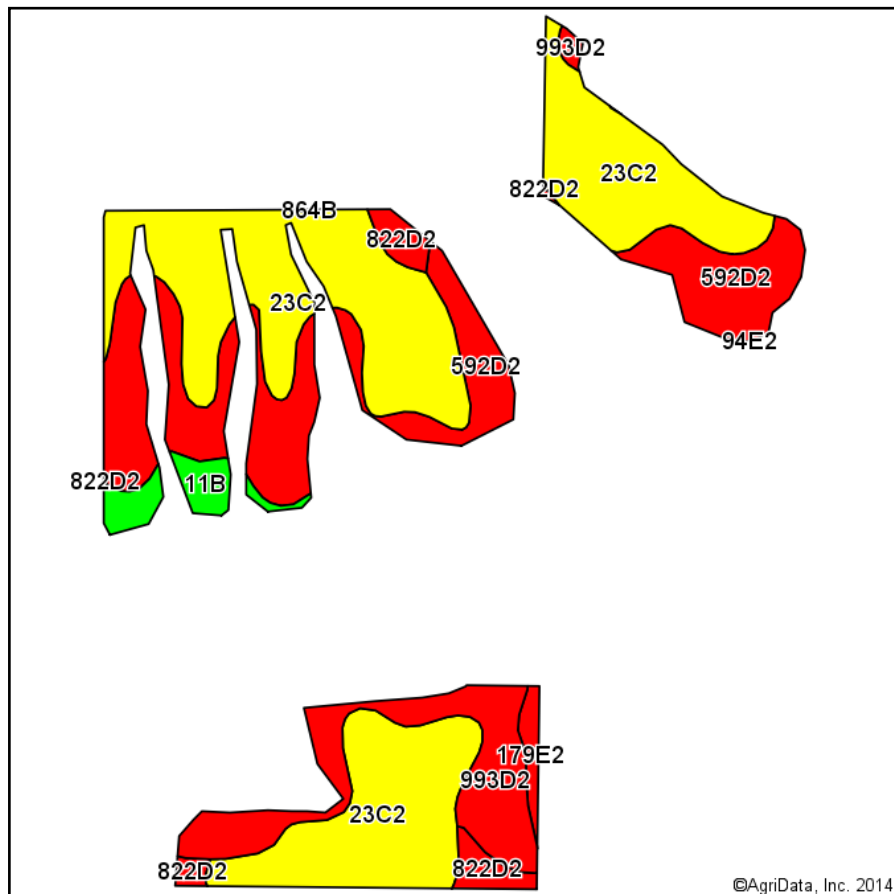
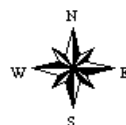


Soils Map-CSR2



State: **Iowa**
 County: **Warren**
 Location: **20-74N-22W**
 Township: **White Breast**
 Acres: **34.8**
 Date: **1/22/2015**



Area Symbol: IA181, Soil Area Version: 19

Code	Soil Description	Acres	Percent of field	**CSR2 Legend	Non-Irr Class	CSR2**	CSR	Corn	Grain sorghum	Soybeans	Tall fescue	Winter wheat
23C2	Arispe silty clay loam, 5 to 9 percent slopes, moderately eroded	18.64	53.6%		IIIe	60	62	9	8	3	1	4
592D2	Mystic silt loam, 9 to 14 percent slopes, moderately eroded	9.22	26.5%		IVe	7	10					
993D2	Armstrong-Gara loams, 9 to 14 percent slopes, moderately eroded	4.26	12.2%		IVe	23	20					
822D2	Lamoni silty clay loam, 9 to 14 percent slopes, moderately eroded	1.15	3.3%		IVe	11	15					
11B	Colo-Ely silty clay loams, 2 to 5 percent slopes	1.13	3.2%		Ile	83	65					
179E2	Gara loam, 14 to 18 percent slopes, moderately eroded	0.40	1.1%		VIe	33	33					
Weighted Average						40.2	41.3	4.8	4.3	1.6	0.5	2.1

Area Symbol: IA181, Soil Area Version: 19

**IA has updated the CSR values for each county to CSR2.

Field borders provided by Farm Service Agency as of 5/21/2008. Aerial photography provided by Aerial Photography Field Office.