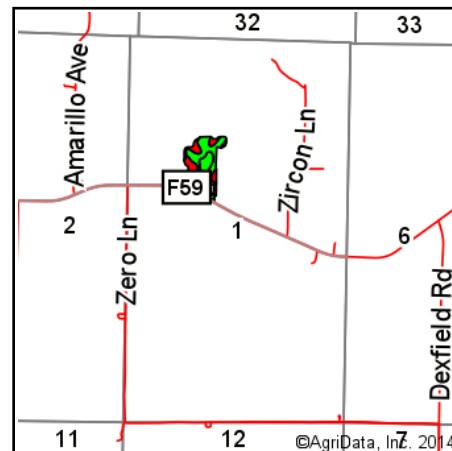
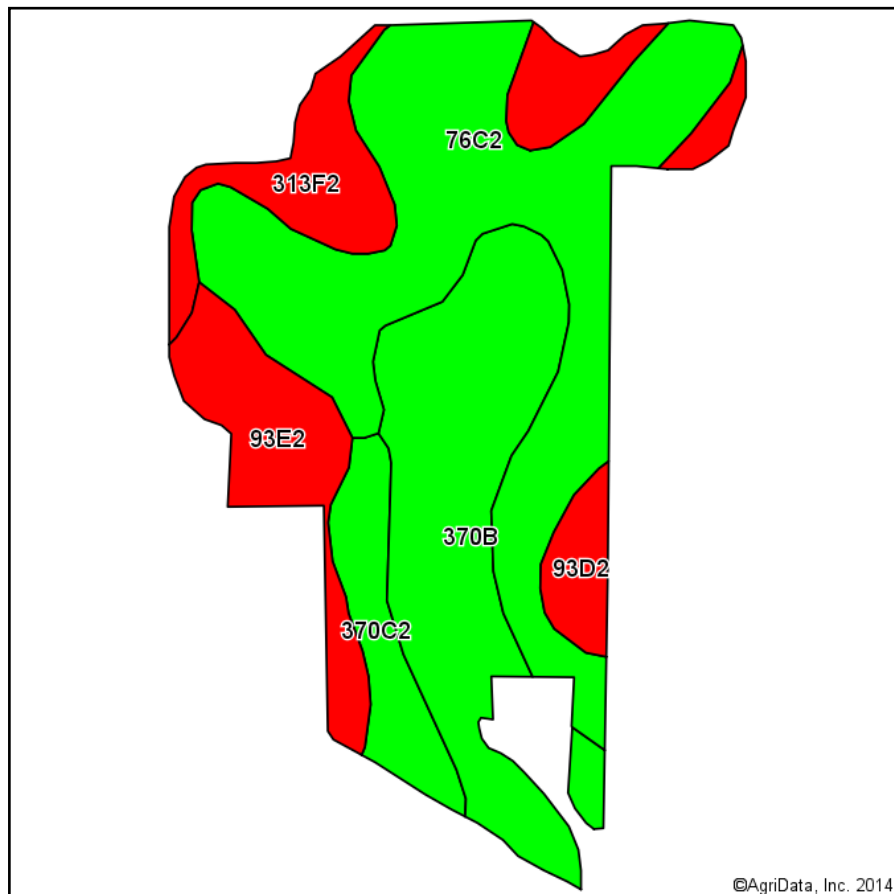
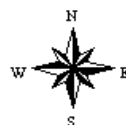


Soils Map-CSR2



State: **Iowa**
 County: **Guthrie**
 Location: **1-78N-30W**
 Township: **Jackson**
 Acres: **19.73**
 Date: **8/22/2014**



Area Symbol: IA077, Soil Area Version: 20

Code	Soil Description	Acres	Percent of field	**CSR2 Legend	Non-Irr Class	CSR2**	CSR
76C2	Ladoga silt loam, 5 to 9 percent slopes, moderately eroded	8.08	41.0%		IIIe	78	62
370B	Sharpsburg silty clay loam, 2 to 5 percent slopes	5.13	26.0%		Ile	91	87
313F2	Gosport silt loam, 18 to 30 percent slopes, moderately eroded	2.48	12.6%		VIIe	5	5
93E2	Shelby-Adair complex, 14 to 18 percent slopes, moderately eroded	2.02	10.2%		Ve	28	10
370C2	Sharpsburg silty clay loam, 5 to 9 percent slopes, moderately eroded	1.37	6.9%		IIIe	83	67
93D2	Shelby-Adair complex, 9 to 14 percent slopes, moderately eroded	0.65	3.3%		IIIe	35	25
Weighted Average						66	55.1

Area Symbol: IA077, Soil Area Version: 20

**IA has updated the CSR values for each county to CSR2.

Field borders provided by Farm Service Agency as of 5/21/2008. Aerial photography provided by Aerial Photography Field Office.