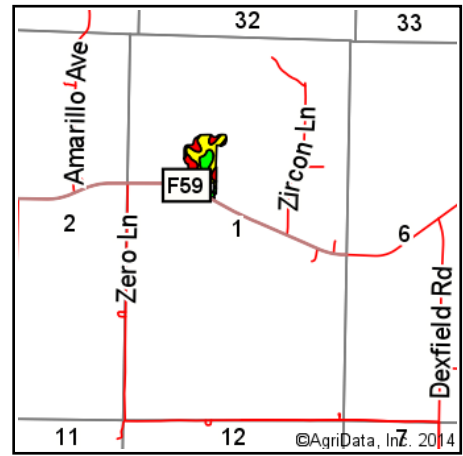
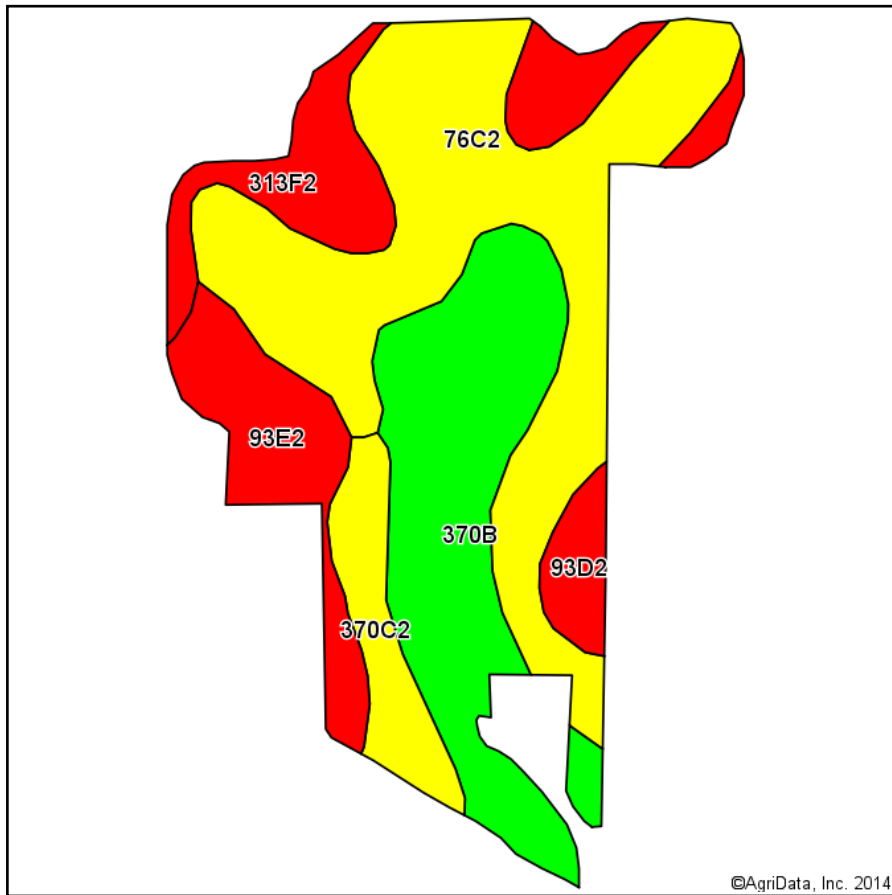
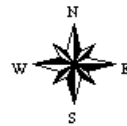


Soils Map-CSR(as of 1/21/12)



State: **Iowa**
 County: **Guthrie**
 Location: **1-78N-30W**
 Township: **Jackson**
 Acres: **19.73**
 Date: **8/22/2014**



Viewing soils data as of 1/21/2012

Code	Soil Description	Acres	Percent of field	*CSR Legend	Non-Irr Class	CSR*	Corn	Soybeans
76C2	Ladoga silt loam, 5 to 9 percent slopes, moderately eroded	8.06	40.9%		IIIe	62	163	44
370B	Sharpsburg silty clay loam, 2 to 5 percent slopes	5.11	25.9%		Ile	87	196	53
313F2	Gosport silt loam, 18 to 30 percent slopes, moderately eroded	2.53	12.8%		VIIe	5	86	23
93E2	Shelby-Adair complex, 14 to 18 percent slopes, moderately eroded	2.03	10.3%		Ve	10	93	25
370C2	Sharpsburg silty clay loam, 5 to 9 percent slopes, moderately eroded	1.36	6.9%		IIIe	67	169	46
93D2	Shelby-Adair complex, 9 to 14 percent slopes, moderately eroded	0.64	3.2%		IIIe	25	113	31
Weighted Average						55	153.3	41.4

*The CSR ratings are dated 1/21/2012 and will be available to aid in the transition to CSR2.

Field borders provided by Farm Service Agency as of 5/21/2008. Aerial photography provided by Aerial Photography Field Office.