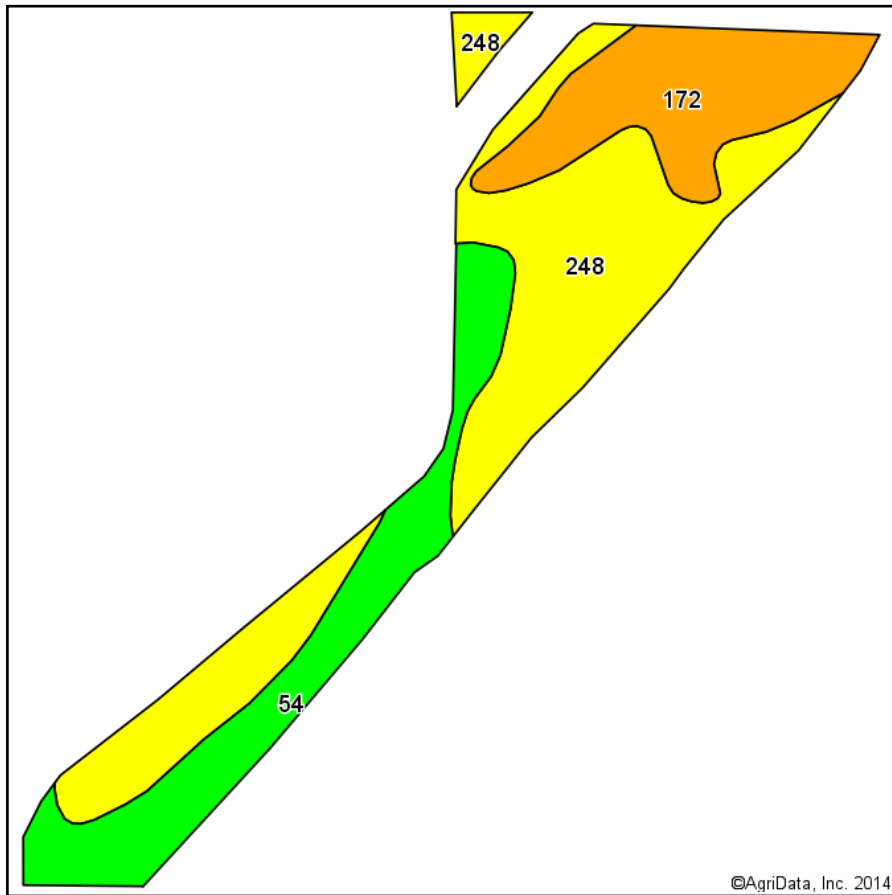
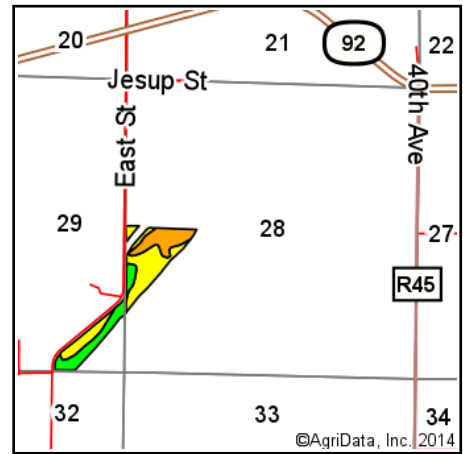


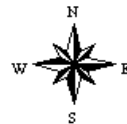
Soils Map-CSR(as of 1/21/12)



Soils data provided by USDA and NRCS.



State: **Iowa**
 County: **Warren**
 Location: **29-76N-25W**
 Township: **Jefferson**
 Acres: **33.79**
 Date: **10/3/2014**



Viewing soils data as of 1/21/2012

Code	Soil Description	Acres	Percent of field	*CSR Legend	Non-Irr Class	CSR*	Corn	Soybeans
248	Wabash silty clay loam, 0 to 2 percent slopes	17.28	51.1%		IIIw	60	159	43
54	Zook silty clay loam, 0 to 2 percent slopes	8.88	26.3%		IIw	70	173	47
172	Wabash silty clay, 0 to 2 percent slopes	7.63	22.6%		IIIw	45	139	38
Weighted Average						59.2	158.2	42.9

*The CSR ratings are dated 1/21/2012 and will be available to aid in the transition to CSR2.

Field borders provided by Farm Service Agency as of 5/21/2008. Aerial photography provided by Aerial Photography Field Office.