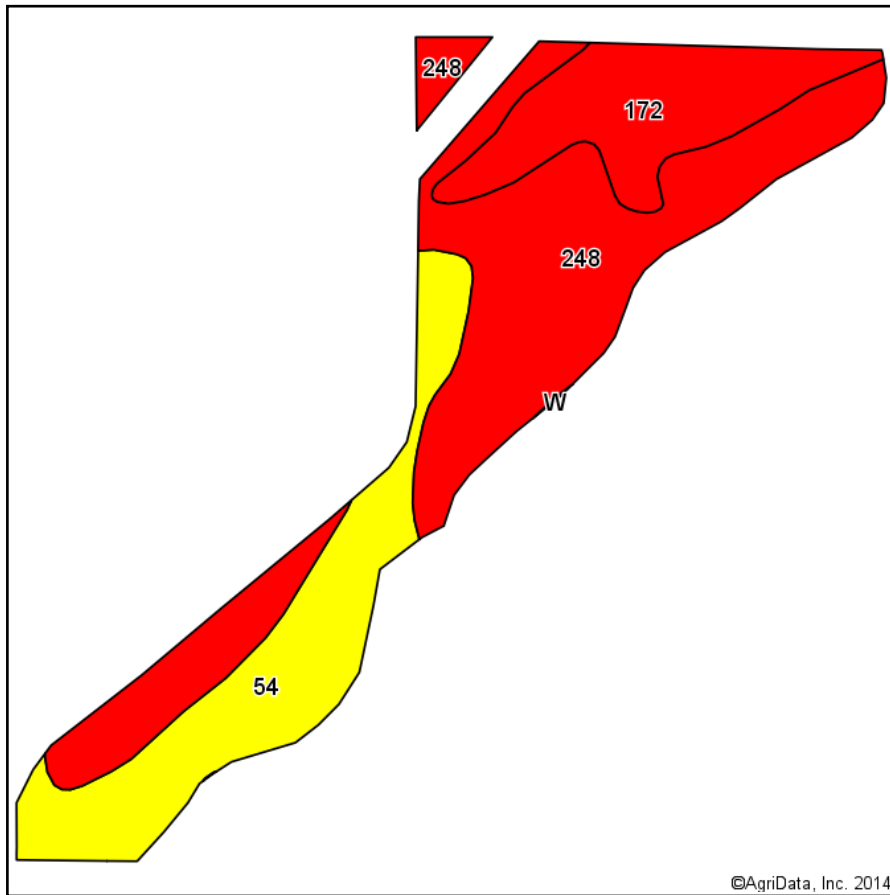
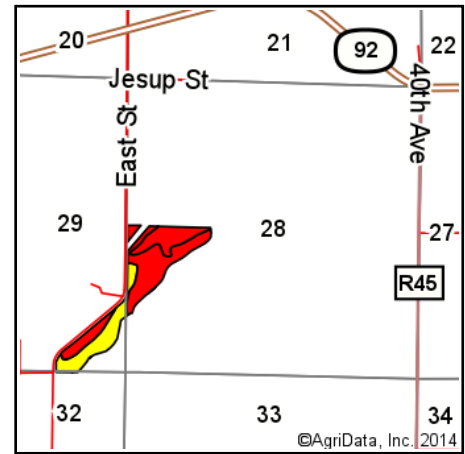


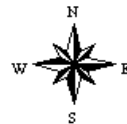
Soils Map-CSR2



Soils data provided by USDA and NRCS.



State: **Iowa**
 County: **Warren**
 Location: **29-76N-25W**
 Township: **Jefferson**
 Acres: **43.19**
 Date: **10/3/2014**



Area Symbol: IA181, Soil Area Version: 18

Code	Soil Description	Acres	Percent of field	**CSR2 Legend	Non-Irr Class	CSR2**	CSR
248	Wabash silty clay loam, 0 to 2 percent slopes	22.26	51.5%		IIIw	38	60
54	Zook silty clay loam, 0 to 2 percent slopes	12.39	28.7%		IIw	61	70
172	Wabash silty clay, 0 to 2 percent slopes	8.54	19.8%		IIIw	38	45
Weighted Average						44.6	59.9

Area Symbol: IA181, Soil Area Version: 18

**IA has updated the CSR values for each county to CSR2.

Field borders provided by Farm Service Agency as of 5/21/2008. Aerial photography provided by Aerial Photography Field Office.