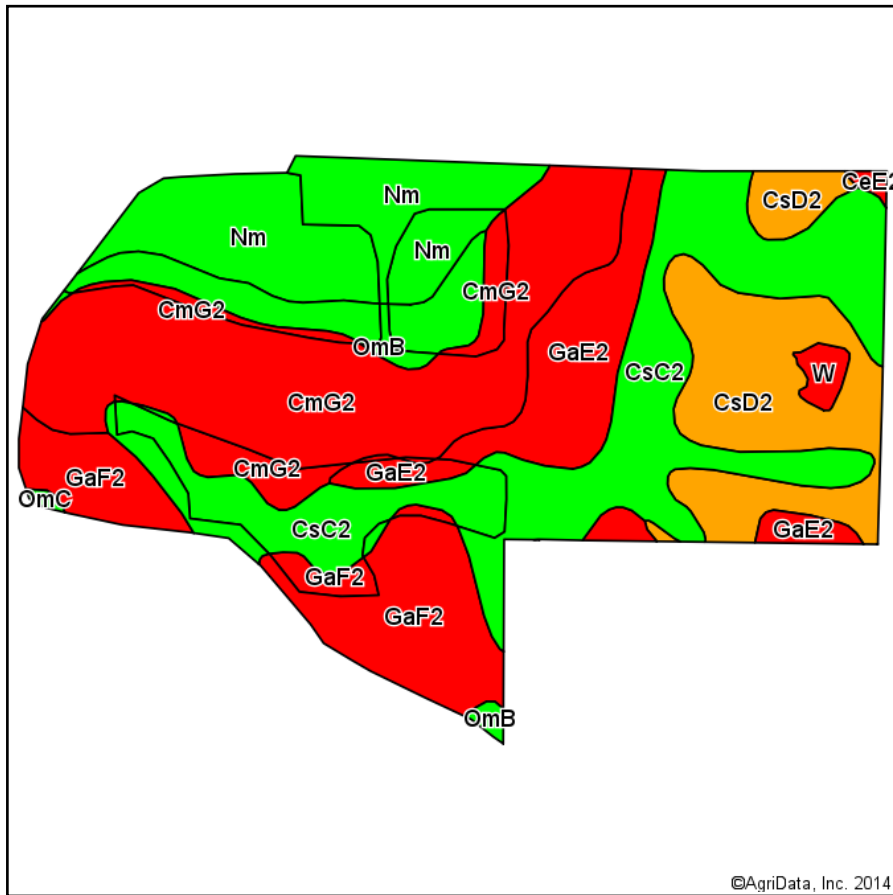
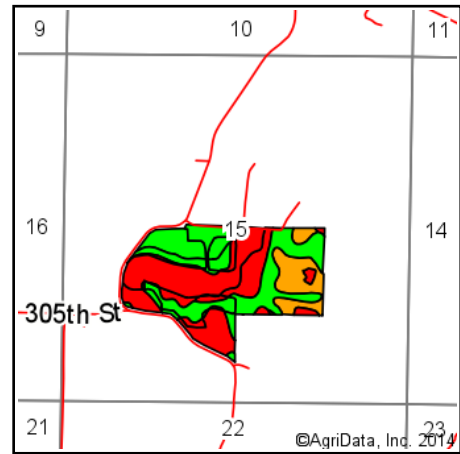


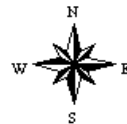
# Soils Map-CSR2



Soils data provided by USDA and NRCS.



State: **Iowa**  
 County: **Madison**  
 Location: **15-74N-27W**  
 Township: **Walnut**  
 Acres: **98.09**  
 Date: **10/10/2014**



## Area Symbol: IA121, Soil Area Version: 17

Code	Soil Description	Acres	Percent of field	**CSR2 Legend	Non-Irr Class	CSR2**	CSR
CmG2	Clanton-Gosport silt loams, 25 to 40 percent slopes, moderately eroded	23.51	24.0%		Vlle	5	5
CsC2	Clinton silt loam, 5 to 9 percent slopes, moderately eroded	22.48	22.9%		Ille	72	58
Nm	Nodaway silt loam	12.91	13.2%		Ilw	82	85
CsD2	Clinton silt loam, 9 to 14 percent slopes, moderately eroded	12.78	13.0%		Ille	46	43
GaF2	Gara loam, 18 to 25 percent slopes, moderately eroded	11.75	12.0%		Vlle	17	13
GaE2	Gara loam, 14 to 18 percent slopes, moderately eroded	8.28	8.4%		Vle	35	33
OmB	Olmitz loam, 2 to 5 percent slopes	5.28	5.4%		Ille	90	72
W	Water	0.73	0.7%			0	0
CeE2	Caleb-Mystic loams, 14 to 18 percent slopes, moderately eroded	0.23	0.2%		Vle	30	20
OmC	Olmitz loam, 5 to 9 percent slopes	0.14	0.1%		Ille	85	57
Weighted Average						<b>44.5</b>	<b>*-</b>

Area Symbol: IA121, Soil Area Version: 17

\*\*IA has updated the CSR values for each county to CSR2.

\*- CSR weighted average cannot be calculated on the current soils data, use prior data version for csr values.

Field borders provided by Farm Service Agency as of 5/21/2008. Aerial photography provided by Aerial Photography Field Office.