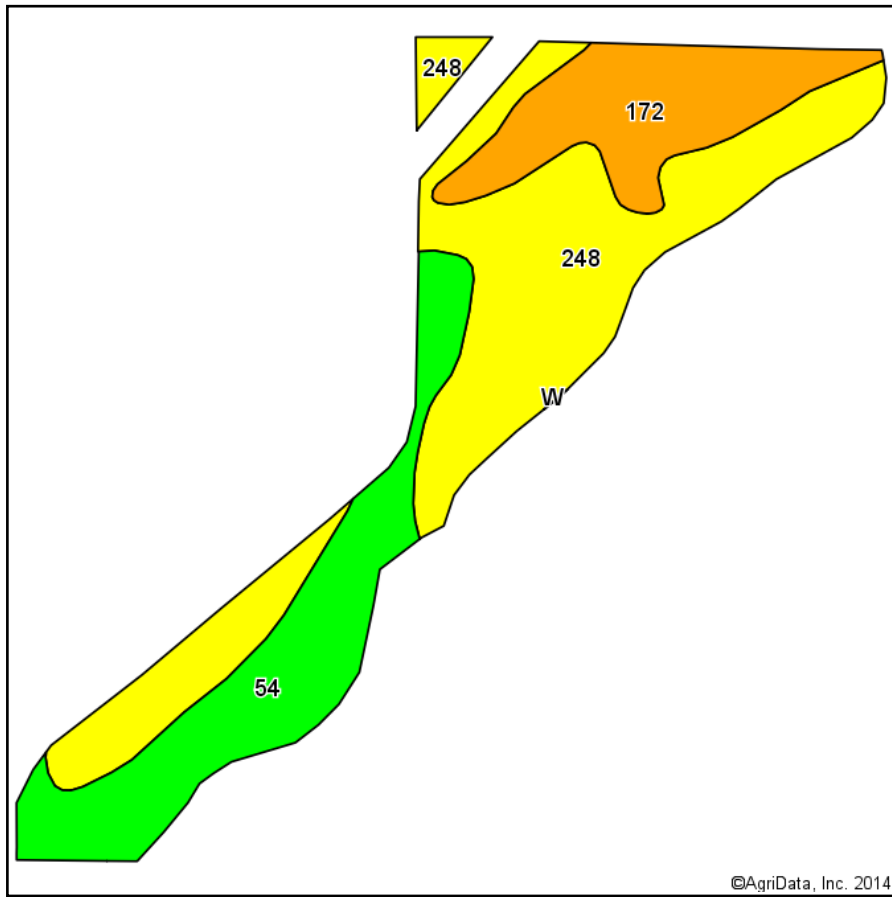
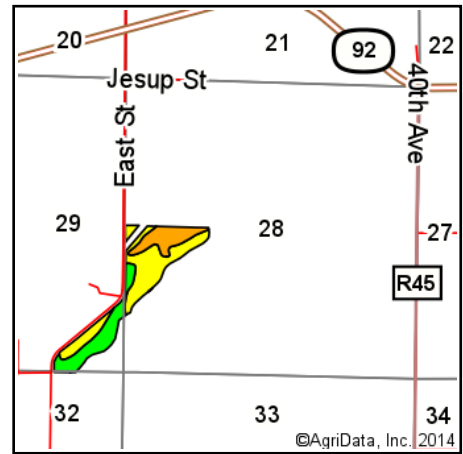


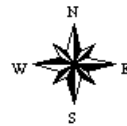
# Soils Map-CSR(as of 1/21/12)



Soils data provided by USDA and NRCS.



State: **Iowa**  
 County: **Warren**  
 Location: **29-76N-25W**  
 Township: **Jefferson**  
 Acres: **43.19**  
 Date: **10/3/2014**



## Viewing soils data as of 1/21/2012

Code	Soil Description	Acres	Percent of field	*CSR Legend	Non-Irr Class	CSR*	Corn	Soybeans
248	Wabash silty clay loam, 0 to 2 percent slopes	22.26	51.5%		IIIw	60	159	43
54	Zook silty clay loam, 0 to 2 percent slopes	12.33	28.5%		IIw	70	173	47
172	Wabash silty clay, 0 to 2 percent slopes	8.60	19.9%		IIIw	45	139	38
Weighted Average						59.9	159	43.1

\*The CSR ratings are dated 1/21/2012 and will be available to aid in the transition to CSR2.

Field borders provided by Farm Service Agency as of 5/21/2008. Aerial photography provided by Aerial Photography Field Office.