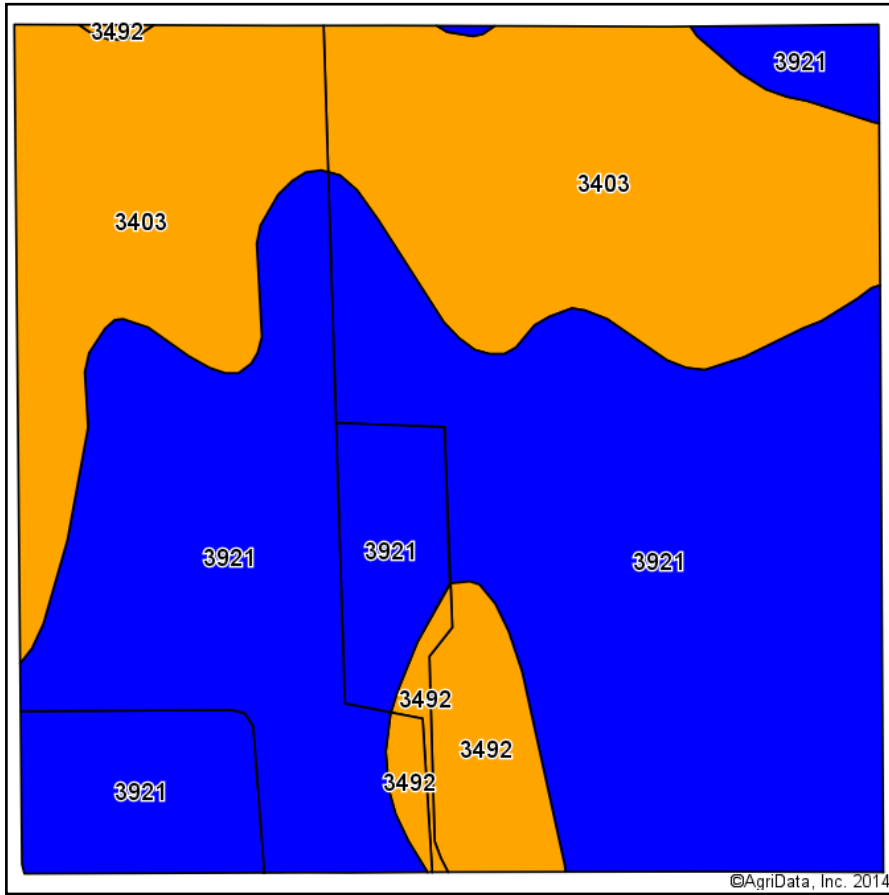
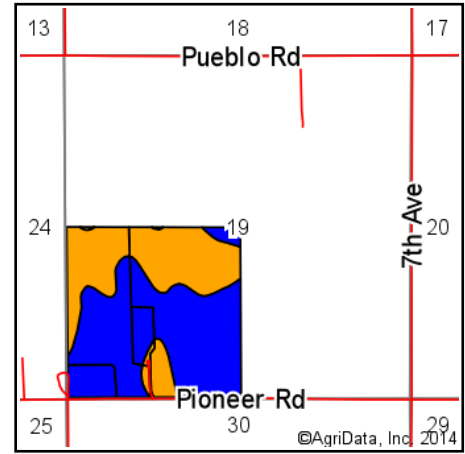


# Soil Map



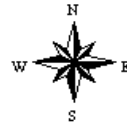
Soils data provided by USDA and NRCS.



State: **Kansas**  
 County: **McPherson**  
 Location: **19-18S-4W**  
 Township: **Harper**  
 Acres: **159.82**  
 Date: **7/30/2014**



Maps Provided By:



## Area Symbol: KS113, Soil Area Version: 11

Code	Soil Description	Acres	Percent of field	Non-Irr Class Legend	Non-Irr Class	Irr Class	Winter wheat	Grain sorghum	Grain sorghum Irrigated	Alfalfa hay	Alfalfa hay Irrigated	Corn	Corn Irrigated
3921	Smolan silty clay loam, 1 to 3 percent slopes	96.66	60.5%		Ile	Ile	37	58	115	3	6	55	150
3403	Longford silty clay loam, 3 to 7 percent slopes	55.03	34.4%		IIle	IIle							
3492	Wells loam, 3 to 7 percent slopes	8.13	5.1%		IIle		34	55		4			
Weighted Average							24.1	37.9	69.6	2	3.6	33.3	90.7

Area Symbol: KS113, Soil Area Version: 11

Field borders provided by Farm Service Agency as of 5/21/2008. Aerial photography provided by Aerial Photography Field Office.