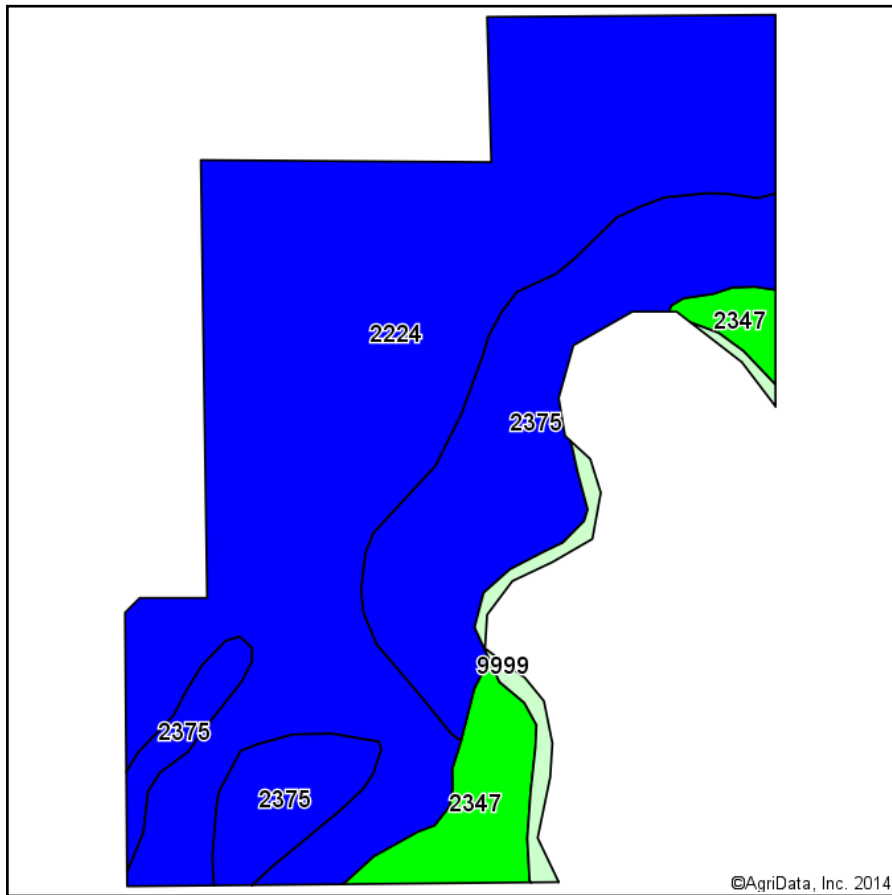
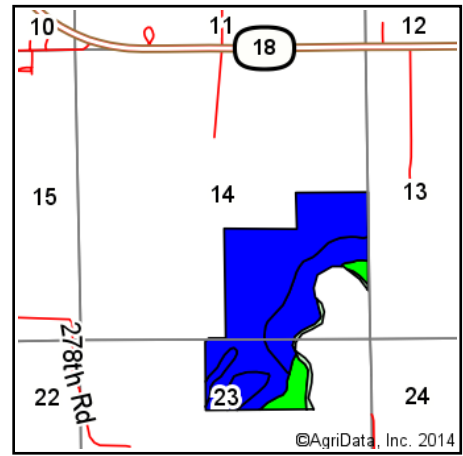


# Soil Map



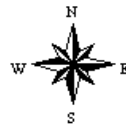
Soils data provided by USDA and NRCS.



State: **Kansas**  
 County: **Lincoln**  
 Location: **14-12S-6W**  
 Township: **Colorado**  
 Acres: **168.12**  
 Date: **7/7/2014**



Maps Provided By:



## Area Symbol: KS105. Soil Area Version: 12

Code	Soil Description	Acres	Percent of field	Non-Irr Class Legend	Non-Irr Class	Irr Class	Grain sorghum	Winter wheat
2224	New Cambria silty clay loam, occasionally flooded	108.20	64.4%		IIw		54	37
2375	Roxbury silt loam, rarely flooded	44.59	26.5%		IIe	I		
2347	McCook silt loam, rarely flooded	11.41	6.8%		I		58	39
9999	Water	3.92	2.3%					
Weighted Average							38.7	26.5

Area Symbol: KS105, Soil Area Version: 12

Field borders provided by Farm Service Agency as of 5/21/2008. Aerial photography provided by Aerial Photography Field Office.