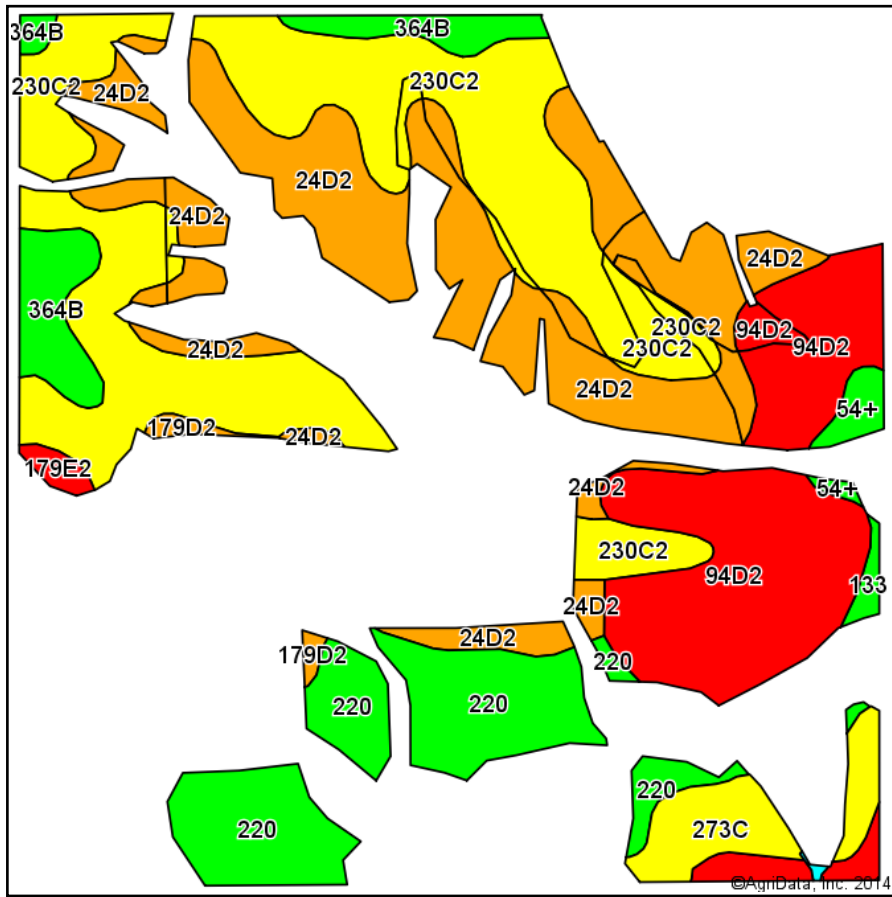
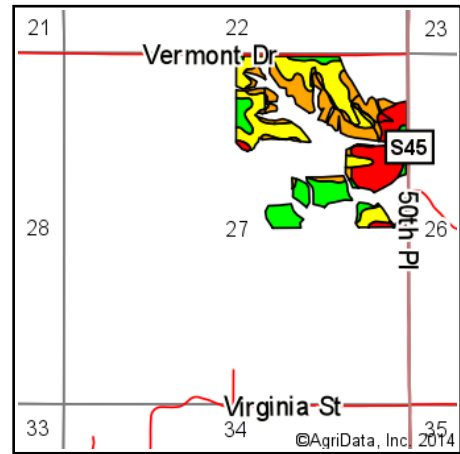


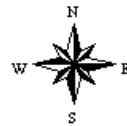
# Soils Map-CSR(as of 1/21/12)



Soils data provided by USDA and NRCS.



State: **Iowa**  
 County: **Marion**  
 Location: **27-74N-21W**  
 Township: **Dallas**  
 Acres: **76.58**  
 Date: **6/10/2014**



## Viewing soils data as of 1/21/2012

Code	Soil Description	Acres	Percent of field	*CSR Legend	Non-Irr Class	CSR*
230C2	Clearfield-Arispe silty clay loams, 5 to 9 percent slopes, moderately eroded	23.59	30.8%		IIIe	53
24D2	Shelby loam, 9 to 14 percent slopes, moderately eroded	19.27	25.2%		IIIe	48
94D2	Caleb-Mystic loams, 9 to 14 percent slopes, moderately eroded	13.55	17.7%		IVe	35
220	Nodaway silt loam, 0 to 2 percent slopes	10.39	13.6%		IIw	90
364B	Grundy silty clay loam, 2 to 5 percent slopes	3.72	4.9%		Ile	80
273C	Olmitz loam, 5 to 9 percent slopes	3.10	4.0%		IIIe	57
179E2	Gara loam, 14 to 18 percent slopes, moderately eroded	1.36	1.8%		VIe	33
54+	Zook silt loam, overwash, 0 to 2 percent slopes	0.81	1.1%		IIw	75
179D2	Gara loam, 9 to 14 percent slopes, moderately eroded	0.44	0.6%		IVe	43
133	Colo silty clay loam, 0 to 2 percent slopes	0.35	0.5%		IIw	80
Weighted Average						55

\*The CSR ratings are dated 1/21/2012 and will be available to aid in the transition to CSR2.

Field borders provided by Farm Service Agency as of 5/21/2008. Aerial photography provided by Aerial Photography Field Office.