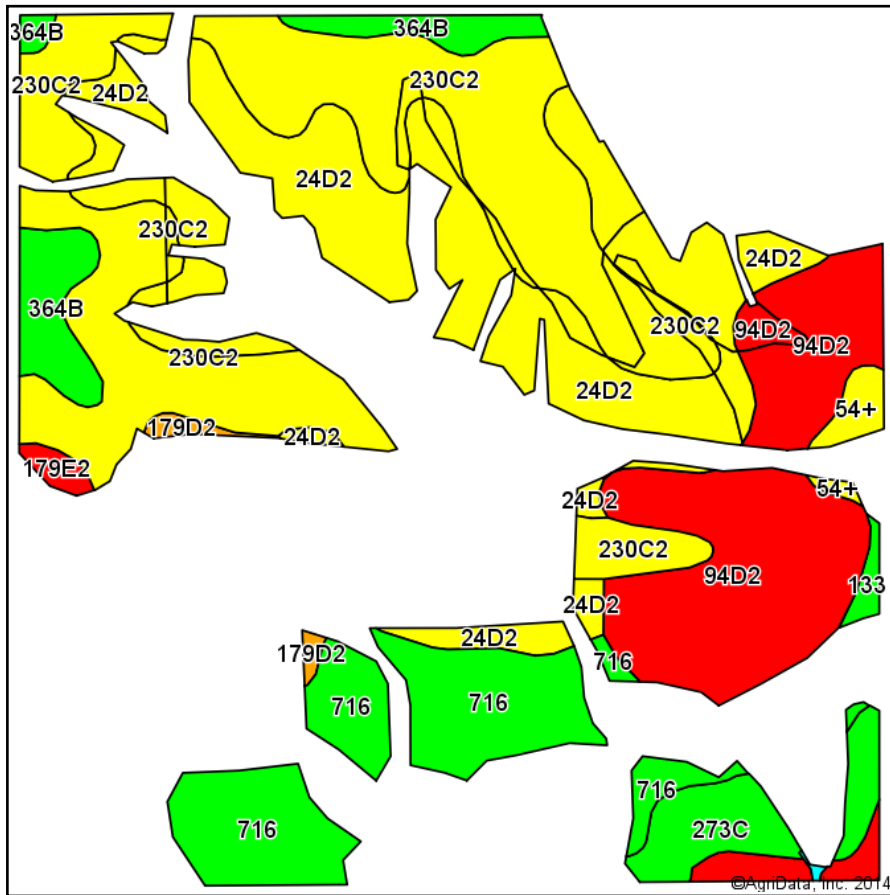
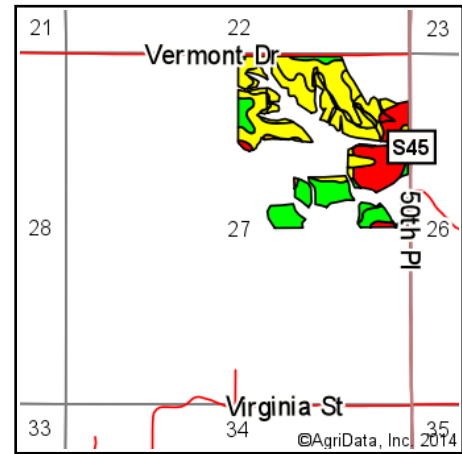


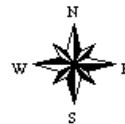
Soils Map-CSR2



Soils data provided by USDA and NRCS.



State: **Iowa**
 County: **Marion**
 Location: **27-74N-21W**
 Township: **Dallas**
 Acres: **76.58**
 Date: **4/28/2014**



Area Symbol: IA125, Soil Area Version: 22

Code	Soil Description	Acres	Percent of field	**CSR2 Legend	Non-Irr Class	CSR2**	CSR	NCCPI Overall
230C2	Clearfield-Arispe silty clay loams, 5 to 9 percent slopes, moderately eroded	23.51	30.7%		IIle	67	53	55
24D2	Shelby loam, 9 to 14 percent slopes, moderately eroded	19.24	25.1%		IIle	52	48	70
94D2	Caleb-Mystic loams, 9 to 14 percent slopes, moderately eroded	13.60	17.8%		IVe	38	35	65
716	Lawson-Quiver-Nodaway complex, 0 to 2 percent slopes, occasionally flooded	10.41	13.6%		IIw	78		83
364B	Grundy silty clay loam, 2 to 5 percent slopes	3.64	4.8%		Ile	74	80	71
273C	Olmitz loam, 5 to 9 percent slopes	3.10	4.0%		IIle	85	57	95
179E2	Gara loam, 14 to 18 percent slopes, moderately eroded	1.42	1.9%		VIe	35	33	64
54+	Zook silt loam, overwash, 0 to 2 percent slopes	0.83	1.1%		IIw	69	75	78
179D2	Gara loam, 9 to 14 percent slopes, moderately eroded	0.46	0.6%		IVe	47	43	68
133	Colo silty clay loam, 0 to 2 percent slopes	0.37	0.5%		IIw	74	80	92
Weighted Average						60	*-	67.4

Area Symbol: IA125, Soil Area Version: 22

**IA has updated the CSR values for each county to CSR2.

*- CSR weighted average cannot be calculated on the current soils data, use prior data version for csr values.

Field borders provided by Farm Service Agency as of 5/21/2008. Aerial photography provided by Aerial Photography Field Office.