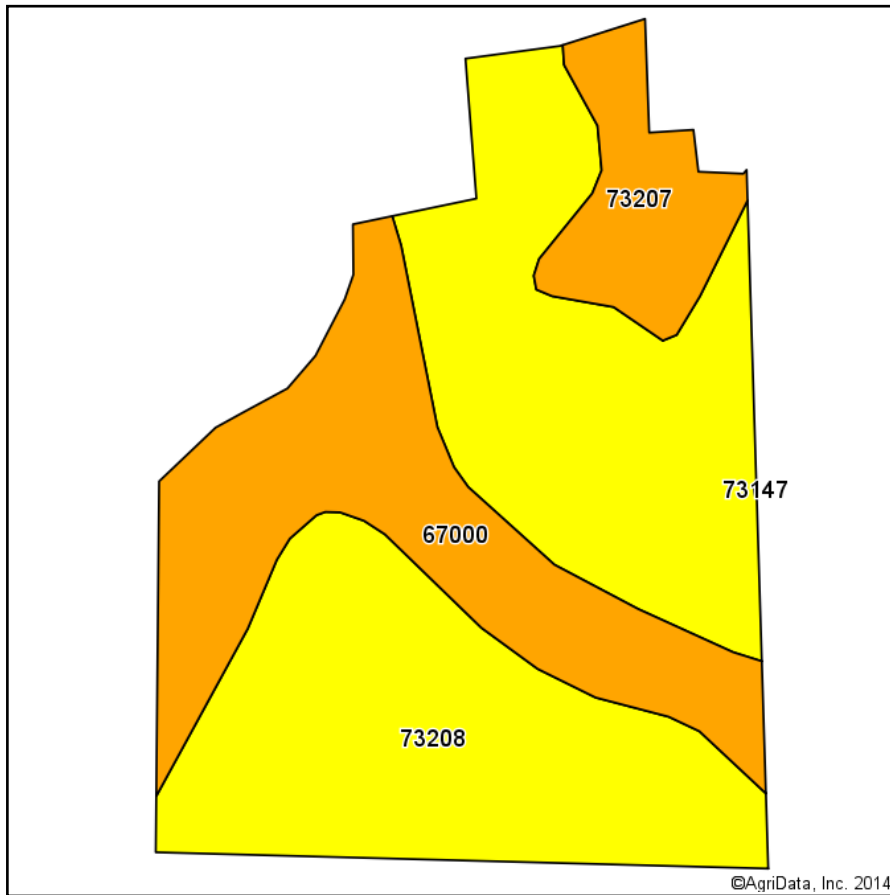
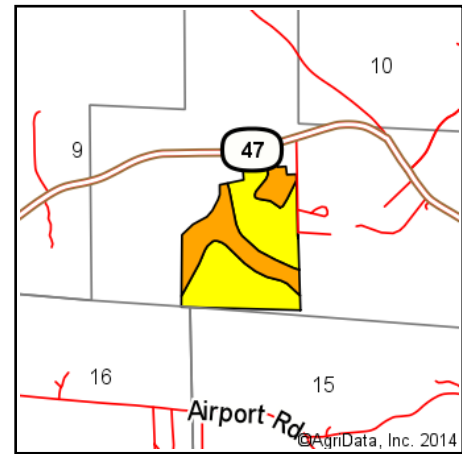


Soil Map



Soils data provided by USDA and NRCS.

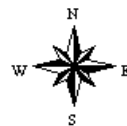


State: **Missouri**
 County: **St Francois**
 Location: **37° 55' 56.98, 90° 35' 0.29**
 Township: **Perry**
 Acres: **62.14**
 Date: **4/16/2014**



Trophy Properties
and Auction

Maps Provided By:



Area Symbol: MO187, Soil Area Version: 12

Code	Soil Description	Acres	Percent of field	Non-Irr Class Legend	Non-Irr Class	Alfalfa hay	Caucasian bluestem	Common bermudagrass	Orchardgrass red clover	Tall fescue	Warm season grasses
73208	Caneyville silt loam, 8 to 15 percent slopes	40.11	64.5%		IVs	4	7	4	6	5	7
67000	Elsah silt loam, 1 to 3 percent slopes, frequently flooded	16.53	26.6%		IIIw	2	4	3	1	3	4
73207	Caneyville silt loam, 3 to 8 percent slopes	5.50	8.9%		IIIls	4	7	4	6	5	7
Weighted Average						3.5	6.2	3.7	4.7	4.5	6.2

Area Symbol: MO187, Soil Area Version: 12

Field borders provided by Farm Service Agency as of 5/21/2008. Aerial photography provided by Aerial Photography Field Office.