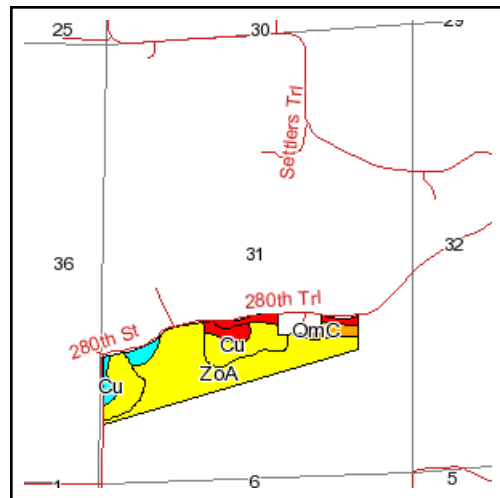
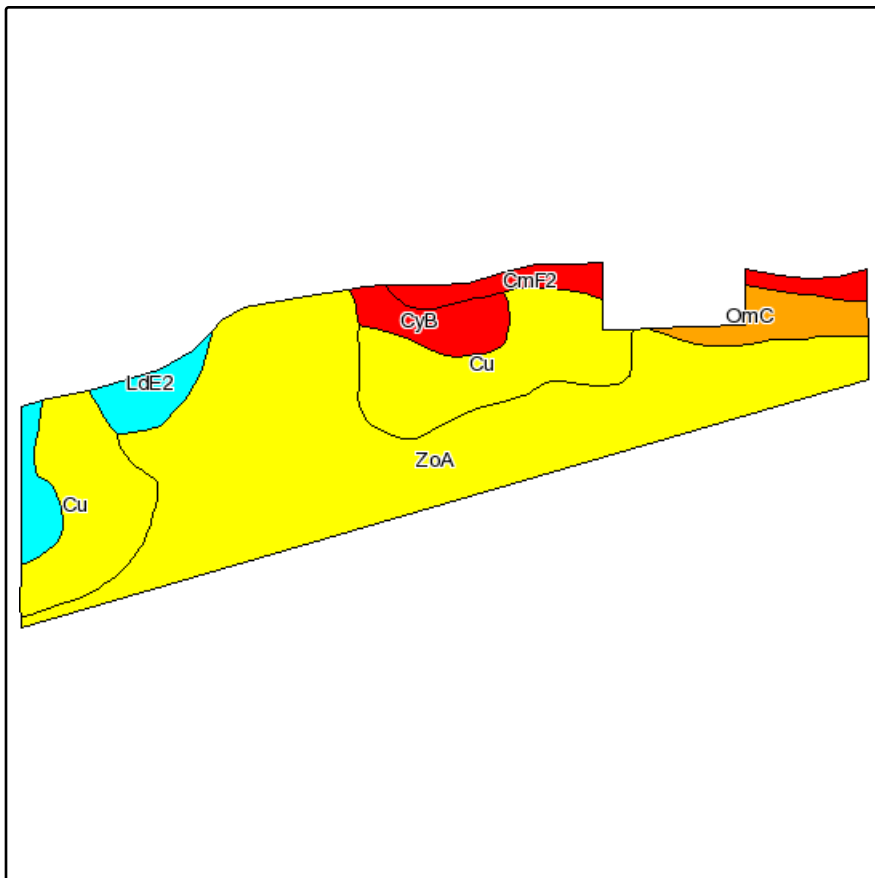
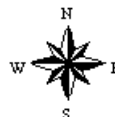


Soils Map



State: **Iowa**
 County: **Madison**
 Location: **031-075N-026W**
 Township: **South**
 Acres: **47.4**



Maps provided by:



©AgriData, Inc 2008
 www.AgriDataInc.com

Fsa borders provided by the Farm Service Agency as of May 23, 2008.
 Soils data provided by USDA and NRCS.

Code	Soil Description	CSR Legend	Acres	Percent of field	Non-Irr Class	CSR
ZoA	Zook silty clay loam, 0 to 2 percent slopes		26.8	56.5%	IIw	70
Cu	Colo silty clay loam		11.8	25.0%	IIw	70
LdE2	Lindley loam, 14 to 18 percent slopes, moderately eroded		2.7	5.6%	VIe	28
CmF2	Clanton-Gosport silt loams, 18 to 25 percent slopes, moderately eroded		2.1	4.4%	VIIe	5
CyB	Colo-Ely silty clay loams, gullied, 2 to 5 percent slopes		2	4.3%	Vw	10
OmC	Olmitz loam, 5 to 9 percent slopes		2	4.2%	IIIe	57
Weighted Average						61.7