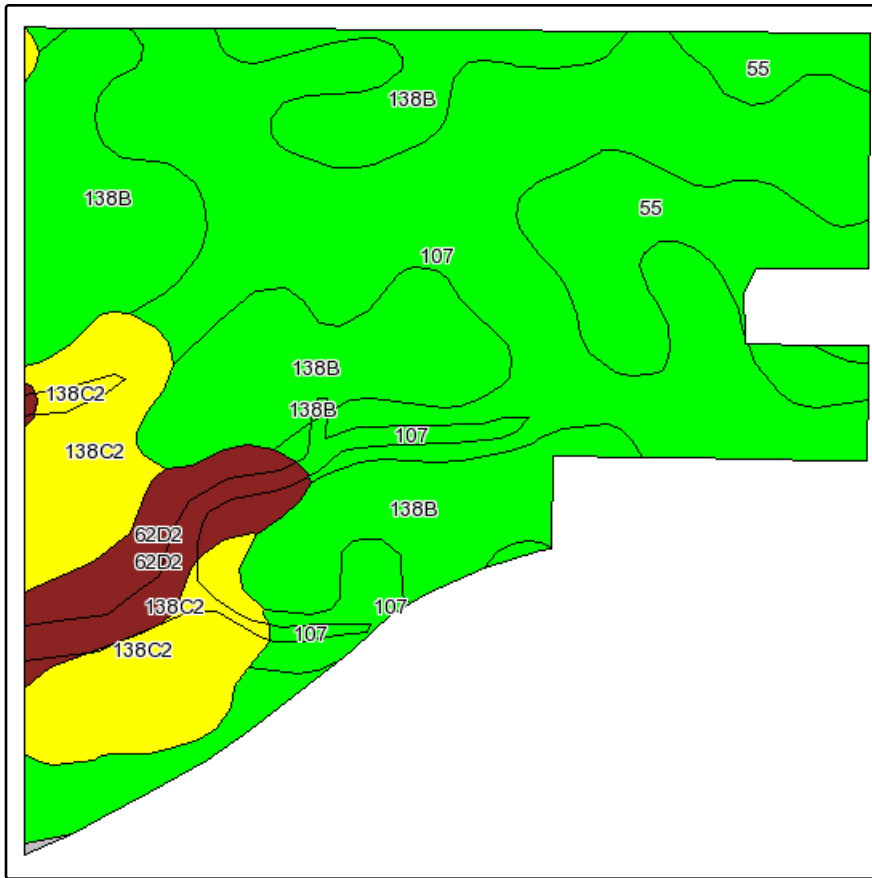
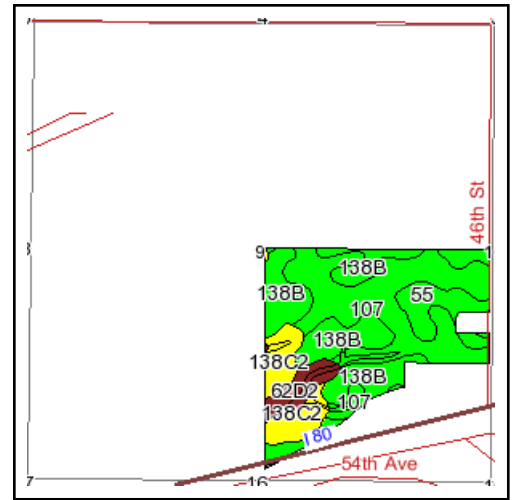


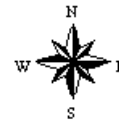
Soils Map



Fsa borders provided by the Farm Service Agency as of May 23, 2008.
Soils data provided by USDA and NRCS.



State: **Iowa**
County: **Polk**
Location: **009-079N-023W**
Township: **Delaware**
Acres: **104.4**
Date: **12/6/2011**



Maps provided by:



©AgriData, Inc 2008
www.AgriDataInc.com

Code	Soil Description	Acres	Percent of field	CSR Legend	Non-Irr Class	CSR	Corn	Soybeans
107	Webster silty clay loam, 0 to 2 percent slopes	40.9	39.3%		IIw	89	207	56
138B	Clarion loam, 2 to 5 percent slopes	33.1	31.7%		IIe	86	203	55
138C2	Clarion loam, 5 to 9 percent slopes, moderately eroded	12.8	12.2%		IIle	68	179	48
55	Nicollet loam, 1 to 3 percent slopes	11.5	11.0%		I	94	214	58
62D2	Storden loam, 9 to 14 percent slopes, moderately eroded	6	5.7%		IIle	44	146	39
4946	Orthents-urban land complex, 0 to 5 percent slopes	0.1	0.1%			0		
Weighted Average						83.4	199.4	53.9