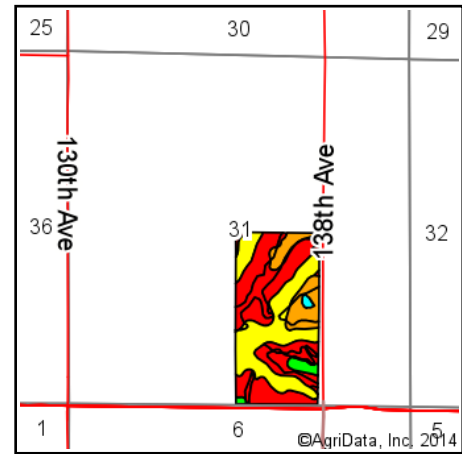
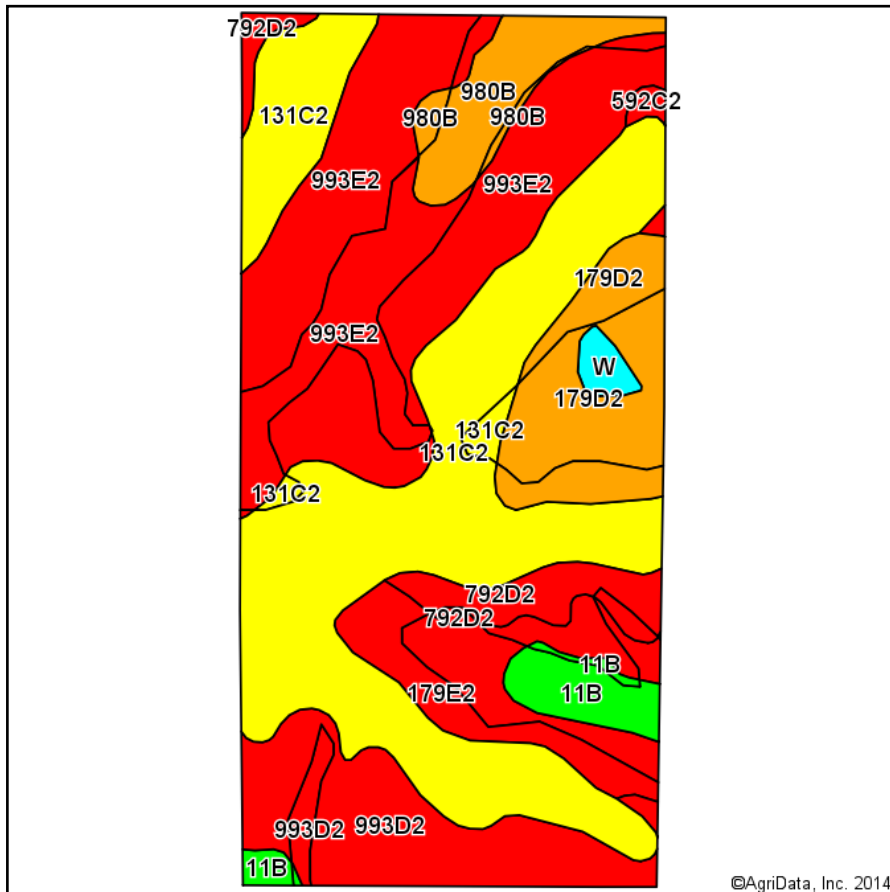
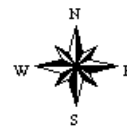


Soils Map-CSR2



State: **Iowa**
 County: **Warren**
 Location: **31-74N-23W**
 Township: **Liberty**
 Acres: **75.59**
 Date: **4/10/2014**



Maps Provided By:
surety
 CUSTOMIZED ONLINE MAPPING
 © AgriData, Inc. 2014 www.AgriDataInc.com

Area Symbol: IA181, Soil Area Version: 18

Code	Soil Description	Acres	Percent of field	**CSR2 Legend	Non-Irr Class	CSR2**	CSR	NCCPI Overall
131C2	Pershing silt loam, 5 to 9 percent slopes, moderately eroded	25.64	33.9%		IIIe	59	50	57
993E2	Armstrong-Gara loams, 14 to 18 percent slopes, moderately eroded	19.75	26.1%		VIe	17	5	53
993D2	Armstrong-Gara loams, 9 to 14 percent slopes, moderately eroded	7.89	10.4%		IVe	23	20	58
179D2	Gara loam, 9 to 14 percent slopes, moderately eroded	6.39	8.5%		IVe	44	43	65
179E2	Gara loam, 14 to 18 percent slopes, moderately eroded	6.16	8.1%		VIe	33	33	61
980B	Gullied land-Ely-Colo complex, 2 to 5 percent slopes	3.59	4.7%		Vw	42	25	17
792D2	Armstrong loam, 9 to 14 percent slopes, moderately eroded	2.97	3.9%		IVe	7	13	54
11B	Colo-Ely silty clay loams, 2 to 5 percent slopes	2.29	3.0%		Ile	83	65	96
W	Water	0.59	0.8%			0	0	0
592C2	Mystic silt loam, 5 to 9 percent slopes, moderately eroded	0.32	0.4%		IIIe	32	22	57
Weighted Average						38.2	*-	55.8

Area Symbol: IA181, Soil Area Version: 18

**IA has updated the CSR values for each county to CSR2.

*- csr weighted average cannot be calculated on the current soils data, use prior data version for csr values.

Field borders provided by Farm Service Agency as of 5/21/2008. Aerial photography provided by Aerial Photography Field Office.