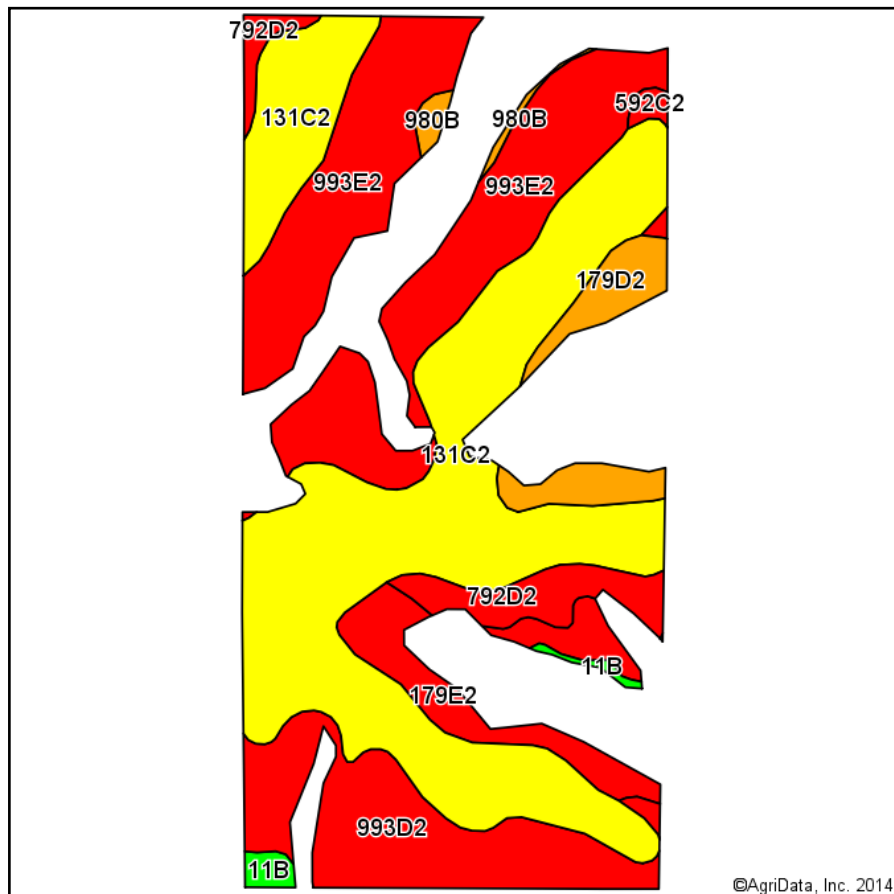
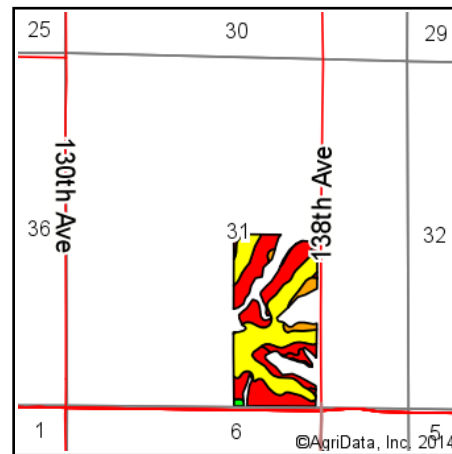


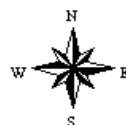
Soils Map-CSR2



Soils data provided by USDA and NRCS.



State: **Iowa**
 County: **Warren**
 Location: **31-74N-23W**
 Township: **Liberty**
 Acres: **57.41**
 Date: **4/6/2014**



Area Symbol: IA181, Soil Area Version: 18

Code	Soil Description	Acres	Percent of field	**CSR2 Legend	Non-Irr Class	CSR2**	CSR	NCCPI Overall
131C2	Pershing silt loam, 5 to 9 percent slopes, moderately eroded	25.11	43.7%		IIIe	59	50	57
993E2	Armstrong-Gara loams, 14 to 18 percent slopes, moderately eroded	14.94	26.0%		VIe	17	5	53
993D2	Armstrong-Gara loams, 9 to 14 percent slopes, moderately eroded	7.27	12.7%		IVe	23	20	58
179E2	Gara loam, 14 to 18 percent slopes, moderately eroded	3.67	6.4%		VIe	33	33	61
792D2	Armstrong loam, 9 to 14 percent slopes, moderately eroded	2.60	4.5%		IVe	7	13	54
179D2	Gara loam, 9 to 14 percent slopes, moderately eroded	2.54	4.4%		IVe	44	43	65
11B	Colo-Ely silty clay loams, 2 to 5 percent slopes	0.51	0.9%		Ile	83	65	96
980B	Gullied land-Ely-Colo complex, 2 to 5 percent slopes	0.45	0.8%		Vw	42	25	17
592C2	Mystic silt loam, 5 to 9 percent slopes, moderately eroded	0.32	0.6%		IIIe	32	22	57
Weighted Average						38.8	31.2	56.6

Area Symbol: IA181, Soil Area Version: 18

**IA has updated the CSR values for each county to CSR2.

Field borders provided by Farm Service Agency as of 5/21/2008. Aerial photography provided by Aerial Photography Field Office.