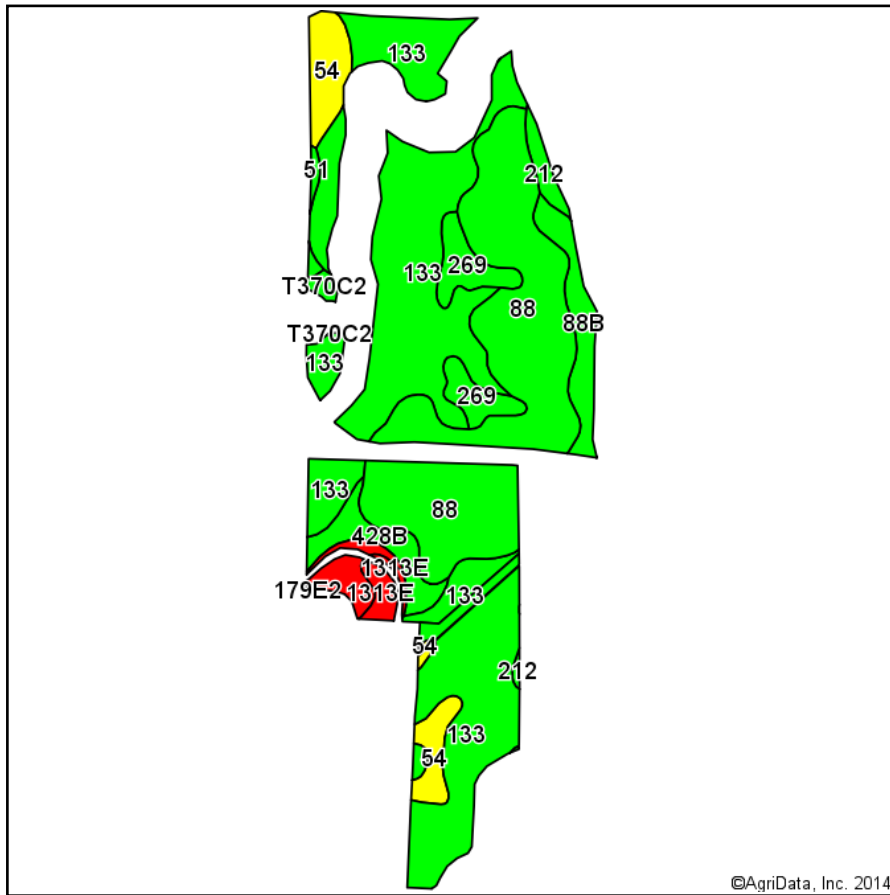
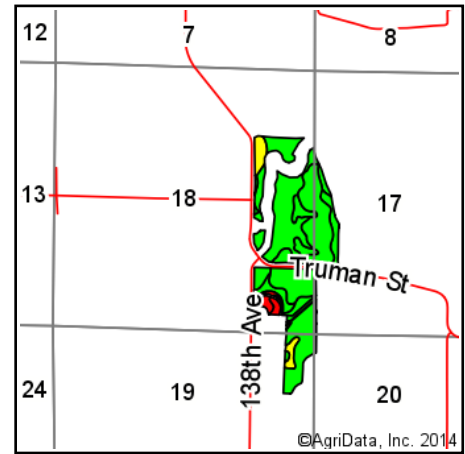


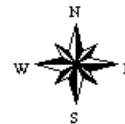
Soils Map-CSR2



Soils data provided by USDA and NRCS.



State: **Iowa**
 County: **Warren**
 Location: **18-74N-23W**
 Township: **Liberty**
 Acres: **110.64**
 Date: **3/31/2014**



Area Symbol: IA181, Soil Area Version: 18

Code	Soil Description	Acres	Percent of field	**CSR2 Legend	Non-Irr Class	CSR2**	CSR	NCCPI Overall
133	Colo silty clay loam, 0 to 2 percent slopes	51.60	46.6%		Ilw	71	80	93
88	Nevin silty clay loam, 0 to 2 percent slopes	33.73	30.5%		I	93	90	88
54	Zook silty clay loam, 0 to 2 percent slopes	6.03	5.5%		Ilw	61	70	65
269	Humeston silt loam, 0 to 2 percent slopes	4.88	4.4%		Illw	72	58	90
88B	Nevin silty clay loam, 2 to 5 percent slopes	4.38	4.0%		Ile	90	85	92
428B	Ely silty clay loam, 2 to 5 percent slopes	3.72	3.4%		Ile	87	88	90
993D2	Armstrong-Gara loams, 9 to 14 percent slopes, moderately eroded	2.36	2.1%		IVe	23	20	58
212	Kennebec silt loam, 0 to 2 percent slopes	1.49	1.3%		I	88	91	85
1313E	Munterville silt loam, 14 to 18 percent slopes	1.44	1.3%		Vlle	25	10	49
51	Vesser silt loam, 0 to 2 percent slopes	0.51	0.5%		Ilw	74	70	89
T370C2	Sharpsburg silty clay loam, benches, 5 to 9 percent slopes, moderately eroded	0.50	0.5%		Ille	83	67	77
Weighted Average						77.2	79.9	88.2

Area Symbol: IA181, Soil Area Version: 18

**IA has updated the CSR values for each county to CSR2.

Field borders provided by Farm Service Agency as of 5/21/2008. Aerial photography provided by Aerial Photography Field Office.