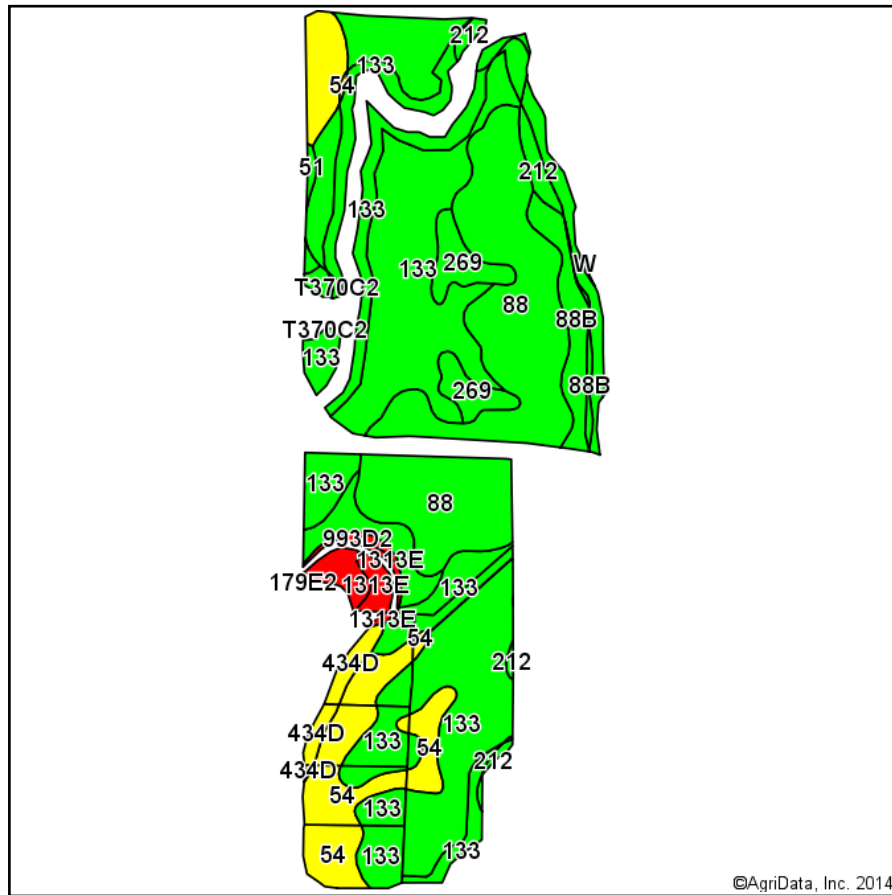
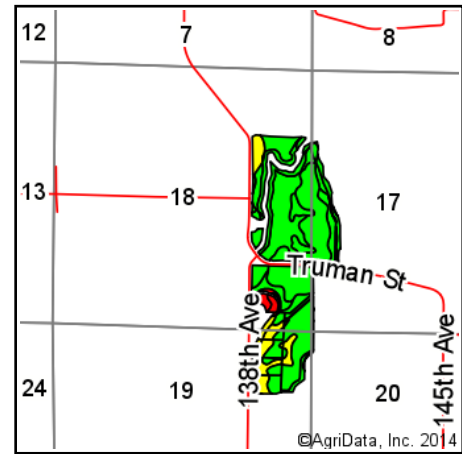


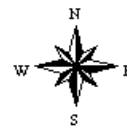
# Soils Map-CSR2



Soils data provided by USDA and NRCS.



State: **Iowa**  
 County: **Warren**  
 Location: **18-74N-23W**  
 Township: **Liberty**  
 Acres: **147.5**  
 Date: **3/31/2014**



## Area Symbol: IA181, Soil Area Version: 18

Code	Soil Description	Acres	Percent of field	**CSR2 Legend	Non-Irr Class	CSR2**	CSR	NCCPI Overall
133	Colo silty clay loam, 0 to 2 percent slopes	71.01	48.1%		Ilw	71	80	93
88	Nevin silty clay loam, 0 to 2 percent slopes	33.73	22.9%		I	93	90	88
54	Zook silty clay loam, 0 to 2 percent slopes	15.93	10.8%		Ilw	61	70	65
212	Kennebec silt loam, 0 to 2 percent slopes	6.23	4.2%		I	88	91	85
88B	Nevin silty clay loam, 2 to 5 percent slopes	4.91	3.3%		Ile	90	85	92
269	Humeston silt loam, 0 to 2 percent slopes	4.88	3.3%		Illw	72	58	90
428B	Ely silty clay loam, 2 to 5 percent slopes	3.72	2.5%		Ile	87	88	90
993D2	Armstrong-Gara loams, 9 to 14 percent slopes, moderately eroded	2.36	1.6%		IVe	23	20	58
434D	Arbor loam, 9 to 14 percent slopes	2.00	1.4%		Ille	60	55	84
1313E	Munterville silt loam, 14 to 18 percent slopes	1.57	1.1%		VIlle	25	10	49
T370C2	Sharpsburg silty clay loam, benches, 5 to 9 percent slopes, moderately eroded	0.65	0.4%		Ille	83	67	77
51	Vesser silt loam, 0 to 2 percent slopes	0.51	0.3%		Ilw	74	70	89
Weighted Average						75.4	79.2	87.1

Area Symbol: IA181, Soil Area Version: 18

\*\*IA has updated the CSR values for each county to CSR2.

Field borders provided by Farm Service Agency as of 5/21/2008. Aerial photography provided by Aerial Photography Field Office.