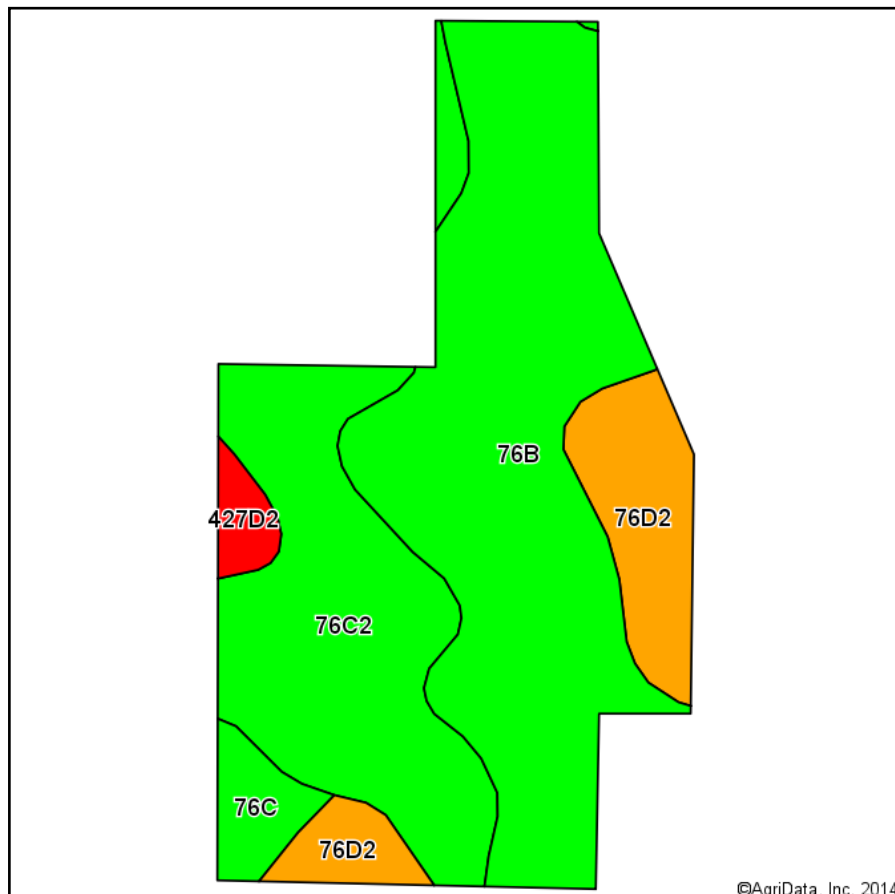
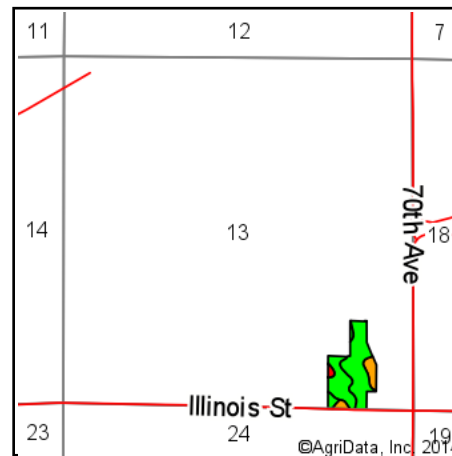


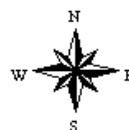
# Soils Map-CSR2



Soils data provided by USDA and NRCS.



State: **Iowa**  
 County: **Warren**  
 Location: **13-76N-25W**  
 Township: **Jefferson**  
 Acres: **15.88**  
 Date: **3/7/2014**



Code	Soil Description	Acres	Percent of field	**CSR2 Legend	Non-Irr Class	CSR2**
76B	Ladoga silt loam, 2 to 5 percent slopes	8.12	51.1%		Ile	84
76C2	Ladoga silt loam, 5 to 9 percent slopes, moderately eroded	4.86	30.6%		IIle	70
76D2	Ladoga silt loam, 9 to 14 percent slopes, moderately eroded	1.99	12.5%		IIle	47
76C	Ladoga silt loam, 5 to 9 percent slopes	0.59	3.7%		IIle	79
427D2	Ladoga-Chelsea complex, 9 to 14 percent slopes, moderately eroded	0.32	2.0%		IIle	28
<b>Weighted Average</b>						<b>73.8</b>

\*\*IA has updated the CSR values for each county to CSR2.

Area Symbol: IA181, Soil Area Version: 18, Established: 12/09/2013 03:59:16 PM

Field borders provided by Farm Service Agency as of 5/21/2008. Aerial photography provided by Aerial Photography Field Office.