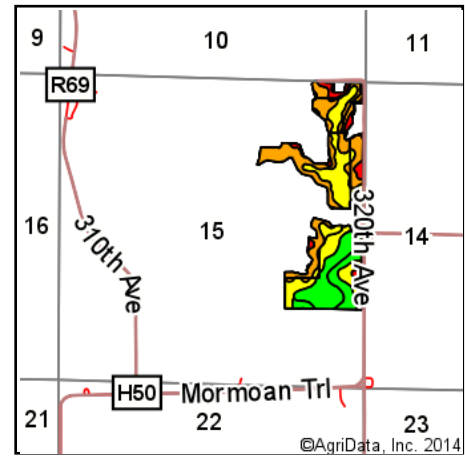
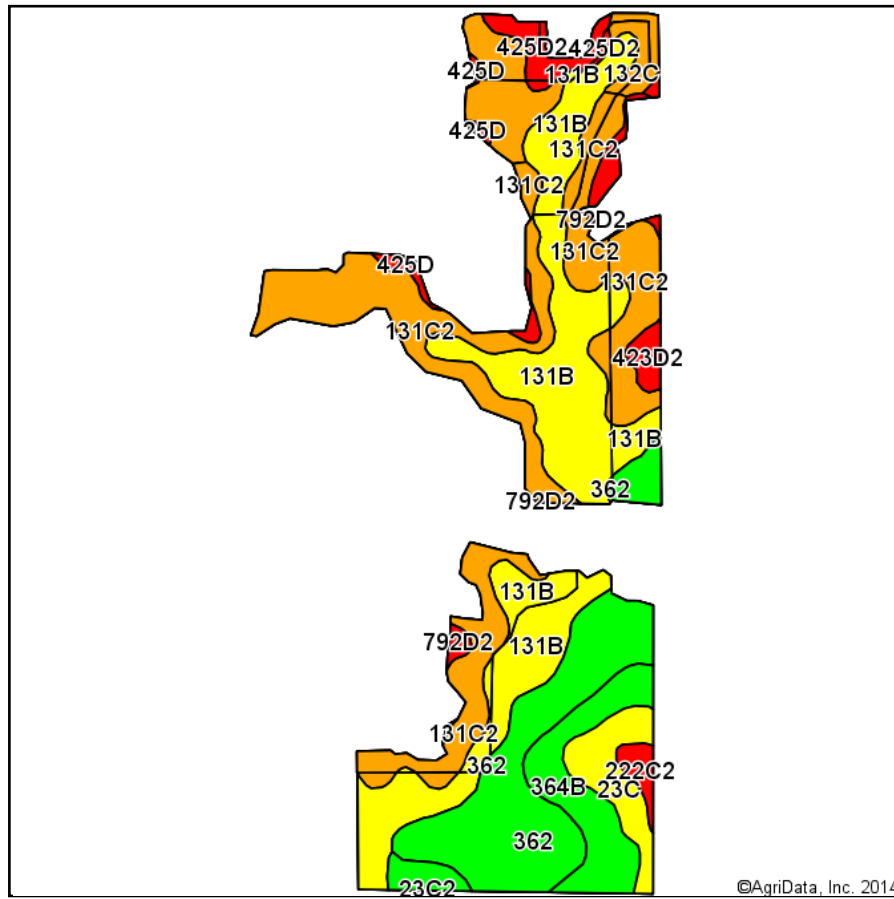
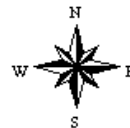


Soils Map-CSR(as of 1/21/12)



State: **Iowa**
 County: **Clarke**
 Location: **15-71N-24W**
 Township: **Franklin**
 Acres: **73.51**
 Date: **2/19/2014**



Viewing soils data as of 1/21/2012

| Code | Soil Description | Acres | Percent of field | *CSR Legend | Non-Irr Class | CSR* |
|------------------|---|-------|------------------|-------------|---------------|------|
| 131B | Pershing silt loam, 2 to 5 percent slopes | 21.54 | 29.3% | | IIIe | 67 |
| 131C2 | Pershing silty clay loam, 5 to 9 percent slopes, moderately eroded | 19.52 | 26.6% | | IIIe | 45 |
| 362 | Haig silt loam, 0 to 2 percent slopes | 12.91 | 17.6% | | IIw | 70 |
| 364B | Grundy silty clay loam, 2 to 5 percent slopes | 6.28 | 8.5% | | Ile | 75 |
| 132C | Weller silt loam, 5 to 9 percent slopes | 4.83 | 6.6% | | IIIe | 44 |
| 23C | Arispe silty clay loam, 5 to 9 percent slopes | 3.24 | 4.4% | | IIIe | 55 |
| 425D2 | Keswick clay loam, 9 to 14 percent slopes, moderately eroded | 1.55 | 2.1% | | IVe | 12 |
| 792D2 | Armstrong clay loam, 9 to 14 percent slopes, moderately eroded | 1.08 | 1.5% | | IVe | 13 |
| 425D | Keswick loam, 9 to 14 percent slopes | 0.95 | 1.3% | | IVe | 16 |
| 423D2 | Bucknell silty clay loam, 9 to 14 percent slopes, moderately eroded | 0.77 | 1.0% | | IVe | 13 |
| 222C2 | Clarinda silty clay loam, 5 to 9 percent slopes, moderately eroded | 0.73 | 1.0% | | IVw | 25 |
| 65F | Lindley loam, 18 to 25 percent slopes | 0.11 | 0.1% | | VIIe | 5 |
| Weighted Average | | | | | | 56.6 |

*The CSR ratings are dated 1/21/2012 and will be available to aid in the transition to CSR2.

Field borders provided by Farm Service Agency as of 5/21/2008. Aerial photography provided by Aerial Photography Field Office.