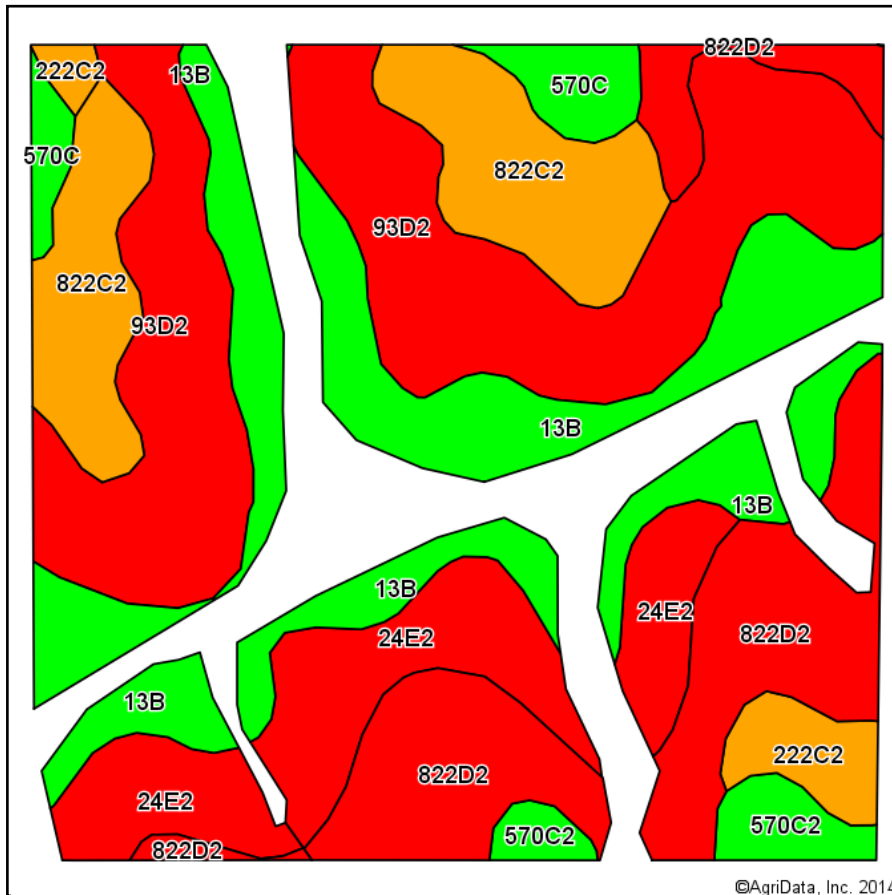
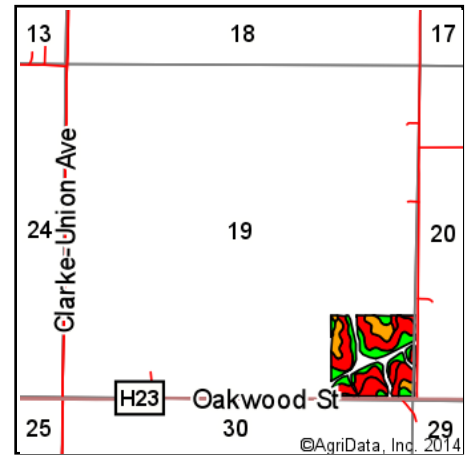


# Soils Map-CSR2



Soils data provided by USDA and NRCS.

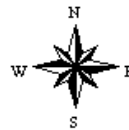
©AgriData, Inc. 2014



State: **Iowa**  
 County: **Clarke**  
 Location: **19-73N-27W**  
 Township: **Madison**  
 Acres: **32.78**  
 Date: **2/24/2014**

**PEOPLES**  
 COMPANY  
 INNOVATIVE. REAL ESTATE. SOLUTIONS.

Maps Provided By:  
**surety**  
 CUSTOMIZED ONLINE MAPPING  
 © AgriData, Inc. 2013 www.AgriDataInc.com



Code	Soil Description	Acres	Percent of field	**CSR2 Legend	Non-Irr Class	CSR2**
93D2	Shelby-Adair clay loams, 9 to 14 percent slopes, moderately eroded	9.09	27.7%		IVe	35
13B	Olmitz-Zook-Colo complex, 0 to 5 percent slopes	7.17	21.9%		Ile	77
822D2	Lamoni clay loam, 9 to 14 percent slopes, moderately eroded	5.55	16.9%		IVe	10
24E2	Shelby clay loam, 14 to 18 percent slopes, moderately eroded	4.24	12.9%		IVe	37
822C2	Lamoni clay loam, 5 to 9 percent slopes, moderately eroded	4.04	12.3%		IIIe	49
570C	Nira silty clay loam, 5 to 9 percent slopes	0.93	2.8%		IIIe	75
222C2	Clarinda silty clay loam, 5 to 9 percent slopes, moderately eroded	0.92	2.8%		IVw	46
570C2	Nira silty clay loam, 5 to 9 percent slopes, moderately eroded	0.84	2.6%		IIIe	72
<b>Weighted Average</b>						<b>44.3</b>

\*\*IA has updated the CSR values for each county to CSR2.

Area Symbol: IA039, Soil Area Version: 19, Established: 12/11/2013 03:21:11 PM

Field borders provided by Farm Service Agency as of 5/21/2008. Aerial photography provided by Aerial Photography Field Office.