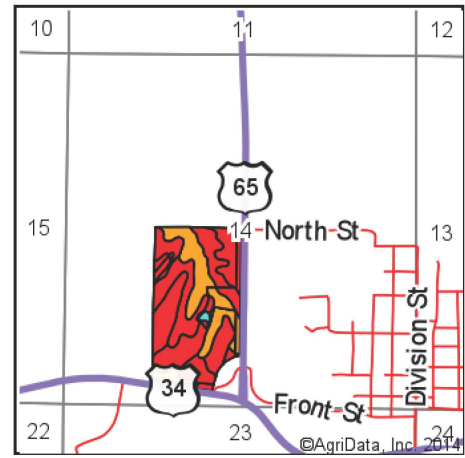
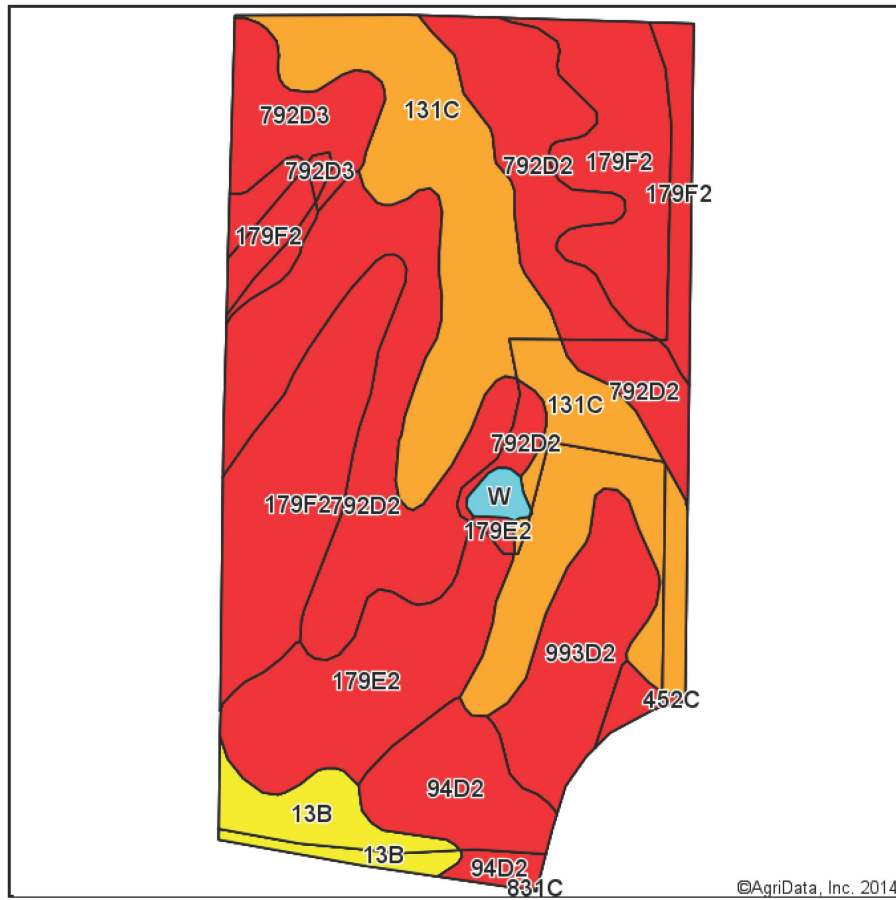
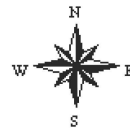


Soils Map-CSR(as of 1/21/12)



State: **Iowa**
 County: **Lucas**
 Location: **14-72N-23W**
 Township: **Jackson**
 Acres: **68.74**
 Date: **2/20/2014**



Viewing soils data as of 1/21/2012

Code	Soil Description	Acres	Percent of field	*CSR Legend	Non-Irr Class	CSR*
792D2	Armstrong clay loam, 9 to 14 percent slopes, moderately eroded	16.72	24.3%		IVe	13
131C	Pershing silt loam, 5 to 9 percent slopes	15.56	22.6%		IIIe	49
179F2	Gara clay loam, 18 to 25 percent slopes, moderately eroded	14.84	21.6%		VIIe	13
179E2	Gara clay loam, 14 to 18 percent slopes, moderately eroded	6.55	9.5%		VIe	33
993D2	Gara-Armstrong complex, 9 to 14 percent slopes, moderately eroded	4.62	6.7%		IVe	31
94D2	Mystic-Caleb complex, 9 to 14 percent slopes, moderately eroded	3.95	5.7%		IVe	16
792D3	Armstrong clay loam, 9 to 14 percent slopes, severely eroded	3.00	4.4%		VIe	5
13B	Zook-Olmitz-Vesser complex, 0 to 5 percent slopes	2.59	3.8%		Ile	53
452C	Lineville silt loam, 5 to 9 percent slopes	0.48	0.7%		IIIe	36
W	Water	0.43	0.6%			0
Weighted Average						25.7

*The CSR ratings are dated 1/21/2012 and will be available to aid in the transition to CSR2.

Field borders provided by Farm Service Agency as of 5/21/2008. Aerial photography provided by Aerial Photography Field Office.