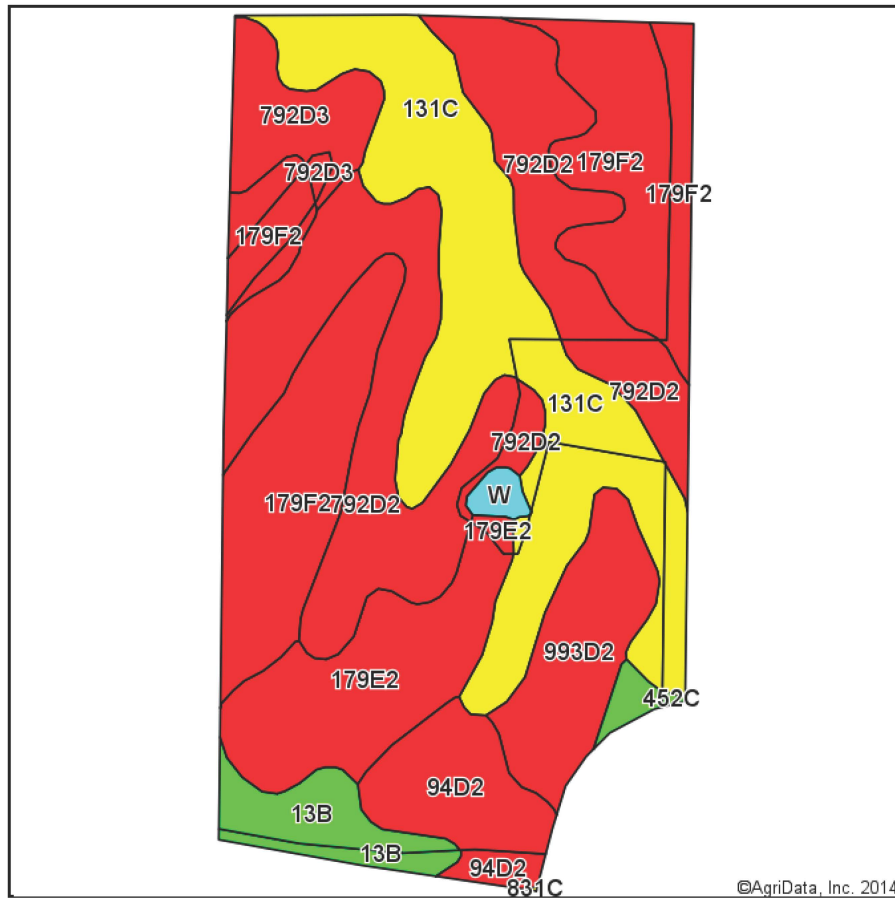
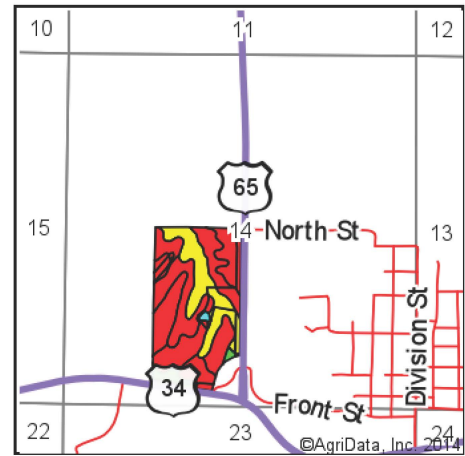


Soils Map-CSR2



Soils data provided by USDA and NRCS.

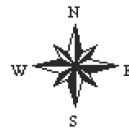
©AgriData, Inc. 2014



State: **Iowa**
 County: **Lucas**
 Location: **14-72N-23W**
 Township: **Jackson**
 Acres: **68.74**
 Date: **2/20/2014**

PEOPLES
 COMPANY
 INNOVATIVE. REAL ESTATE. SOLUTIONS.

Maps Provided By:
surety
 CUSTOMIZED ONLINE MAPPING
 © AgriData, Inc. 2013 www.AgriDataInc.com



Code	Soil Description	Acres	Percent of field	**CSR2 Legend	Non-Irr Class	CSR2**
792D2	Armstrong clay loam, 9 to 14 percent slopes, moderately eroded	16.68	24.3%		IVe	5
131C	Pershing silt loam, 5 to 9 percent slopes	15.56	22.6%		IIIe	67
179F2	Gara clay loam, 18 to 25 percent slopes, moderately eroded	14.80	21.5%		VIIe	17
179E2	Gara clay loam, 14 to 18 percent slopes, moderately eroded	6.55	9.5%		VIe	23
993D2	Gara-Armstrong complex, 9 to 14 percent slopes, moderately eroded	4.64	6.8%		IVe	30
94D2	Mystic-Caleb complex, 9 to 14 percent slopes, moderately eroded	3.98	5.8%		IVe	24
792D3	Armstrong clay loam, 9 to 14 percent slopes, severely eroded	2.98	4.3%		VIe	5
13B	Zook-Olmitz-Vesser complex, 0 to 5 percent slopes	2.62	3.8%		IIe	70
452C	Lineville silt loam, 5 to 9 percent slopes	0.50	0.7%		IIIe	71
W	Water	0.43	0.6%			0
Weighted Average						29

**IA has updated the CSR values for each county to CSR2.

Area Symbol: IA117, Soil Area Version: 20, Established: 12/17/2013 03:22:55 PM

Field borders provided by Farm Service Agency as of 5/21/2008. Aerial photography provided by Aerial Photography Field Office.